



DATE:	April 23, 2015	TIME:	2:00 PM
PLACE:	Casa Grande Public Safety Complex - 373 E. Val Vista Blvd, Casa Grande 520-705-5143 Irene's Cell		
TAC MEMBERS	Susanna Struble, Coolidge - Chair Duane Eitel, Casa Grande Lance Dunagan, Eloy	Charla Glendening, ADOT Doug Hansen, Pinal County	
Shaded items are action items: <i>Action may be taken on any item on the agenda, or items brought up at the meeting.</i>			
ITEM	AGENDA ITEM	PRESENTER	PAGE
1	Call to order and Introductions	Susanna Struble	
2	Approval of Minutes from February 26, 2015 TAC Meeting	Susanna Struble	3 - 5
3	RTAC Update	Kevin Adam	
4	ADOT Planner Report	Charla Glendening	
5	FHWA Report	Ed Stillings	
6	District Engineer Report	Jerry James	
7	Local Public Agency Report	Jason Hafner	
8	RTP Update	Duane Eitel	
9	MPO Update • Safety Plan (9) • Transit Plan (9) • MPO Progress Report (9) • SCMPO Ledger (Information Only) (9a)	Irene Higgs	6 - 20
10	Sun Corridor MPO Logo	Irene Higgs	21 - 26
11	2016 UPWP (Information Only)	Irene Higgs	27
12	Approval of Title VI, Public Participation Plan and Coordination Plan	Irene Higgs	28
13	Approval of Draft FY2016 - 2035 Regional Transportation Plan Listing of Project for Air Quality Conformity Analysis	Irene Higgs	29 - 39
14	2015 TIP Listing of Projects Amendment #4	Irene Higgs	40 - 46
15	AMEC Professional Service Agreement	Irene Higgs	47
16	Local Government Project Report; Casa Grande, Coolidge, Eloy, Pinal County	Susanna Struble	



SCMPO

TRANSPORTATION ADVISORY
COMMITTEE AGENDA

ITEM	AGENDA ITEM	PRESENTER	PAGE
17	Announcements and other items to discuss: <ul style="list-style-type: none">• Southern Pinal Regional Corridors Mtg, April 29, Pinal County• Executive Board Meeting, May 12, Casa Grande• CAG TAC, May 14• Arizona State Transportation Board Meeting, May 15, Chino Valley• RTP Public Meeting, May 18, Coolidge• RTP Public Meeting, May 20, Casa Grande• Arizona State Transportation Board Meeting, June 19, in Pinetop• Executive Board Meeting, July 14, in Pinal County	Susanna Struble	
18	Call to the Public	Susanna Struble	
19	Next Meeting Date June 25, 2015.	Susanna Struble	
20	Adjourn	Susanna Struble	



SUN CORRIDOR MPO
TRANSPORTATION ADVISORY COMMITTEE
MEETING MINUTES

ITEM #2

DATE:	February 26, 2015	TIME:	2:00 PM
PLACE:	Casa Grande Public Safety Complex - 373 E. Val Vista Blvd, Casa Grande		
	520-705-5143 Irene's Cell		
<i>Shaded items are action items: Action may be taken on any item on the agenda, or items brought up at the meeting.</i>			
	<i>TAC Members</i>	<i>Guests/Staff</i>	
Attendees:	Charla Glendening, ADOT	Emily Dawson, ADOT	Eric Boyles, ADOT
	Susanna Struble, Coolidge	Tucson District	Kevin Adam, RTAC
	Duane Eitel, Casa Grande	Dave Perkins, Kimley-Horn	Benjamin Njuguna, CARDNO
	Lance Dunagan, Eloy	Michael Blankenship, AMEC	
	Doug Hansen, Pinal County	Dale Miller, Rick Engineering	
			Randall Overmyer, CK Group
ITEM	AGENDA ITEM		
1	Call to order and Introductions		
2	Approval of Minutes from December 18, 2014 TAC Meeting	APPROVED 5 -0	
3	RTAC Update		
	<p><i>Kevin Adam provided an update for both Federal and State.</i></p> <p><i>The overwhelming priority for reauthorization is to preferably increase but at least maintain current investment levels for the long-term through sustainable funding sources. The Highway Trust Fund spends roughly \$54 billion a year yet its current revenue streams only generate \$35 billion. As has frequently been the case for much of the last decade, the Fund is trending only a few months away from insolvency. Arizona receives \$675 million a year in federal highway funding. If funding was reduced for consistency with existing revenue streams, Arizona, which already has a projected revenue/needs funding gap in excess of \$63 billion, would lose over \$230 million annually. \$33 million would be lost in federal transit funding.</i></p>		
4	ADOT Planner Report		
	<p><i>Charla Glendening discussed that the applications for the FY16 Planning Assistance for Rural Areas (PARA) was sent out on February 23rd. Applications are due back to ADOT on March 30th. There is a \$250,000 budget cap on Planning Studies and \$20,000 budget cap on Pre-Scoping. The City of Casa Grande Pedestrian Hybrid Beacon project has been selected as a pilot for the Pre-Scoping study. The Consultation with Elected Officials will be held after the March 10th Executive Board meeting, ADOT will provide a presentation on activities in our region, and throughout the state.</i></p>		
5	FHWA Report		
	<p><i>Ed Stillings was not able to attend. Charla Glendening commented that FHWA/FTA/ADOT will be meeting with the Sun Corridor MPO on March 16th to review the FY2016 Work Program.</i></p>		
6	District Engineer Report		
	<p><i>Emily Dawson provided an overview of projects within the Sun Corridor MPO (see attached).</i></p>		
7	Local Public Agency Report		




**SUN CORRIDOR MPO
TRANSPORTATION ADVISORY COMMITTEE
MEETING MINUTES**

ITEM	AGENDA ITEM	
	<p><i>Eric Boyles gave an update on the TE/SRTS projects. The final list of TE/SRTS projects will be submitted to the State Engineer's Office for review and comment. The FY16 HSIP "Call for Projects" has been delayed. ADOT is waiting for the update to the HSIP Manual and application. The timeline will be updated with new deadline dates.</i></p>	
8	<p>RTP Update</p>	
	<p><i>Duane Eitel provided an update on the RTP. The RTP TAC met on February 26th to discuss and review travel demand models and current conditions working paper #1. Public meetings for the RTP are scheduled for May 18th in Coolidge and May 20th in Casa Grande.</i></p>	
9	<p>MPO Update</p> <ul style="list-style-type: none"> • Safety Plan (9) • Transit Plan (9) • HPMS (9a) • SCMPO Logo (9b) • SCMPO Ledger (Information Only) (9c) 	
	<p><i>Irene Higgs provided an overview of the following items:</i></p> <ul style="list-style-type: none"> • <i>Safety Plan - The top two firms provided mini-workshops to the Safety Plan TAC, February 26th. The selected firm will be notified within the next week.</i> • <i>Transit Plan - The MPO is currently reviewing the City of Coolidge scope of work for their five (5) year transit update. The MPO Transit Implementation Plan is anticipated to be advertised June/July 2015.</i> • <i>HPMS - The TAC approved 5 - 0 to contract a consultant in the amount of approximately \$25,000 to assist in the FY16 HPMS traffic counting and data entry and amend TIP #3 to the Executive Board for review and approval.</i> • <i>Sun Corridor MPO Logo - The Sun Corridor MPO has contracted w/ Gordley Group to design a logo. Irene reviewed the core attributes and asked the TAC if there were any other attributes? Partnership and centralization were two core attributes identified by the TAC.</i> • <i>SCMPO Ledger - The updated ledger was provided showing all the loans in/out for both HSIP and STP.</i> 	
10	<p>Loans</p> <ul style="list-style-type: none"> • STP Funding (10) • HSIP Funding (10a) 	APPROVED 5 - 0
	<ul style="list-style-type: none"> • <i>STP Funding - The TAC approved the Sun Corridor MPO to acquire a loan in FY15 for approximately \$180,000 in STP funding, with a payback in FY16.</i> • <i>HSIP Funding - The TAC approved the Sun Corridor MPO to loan out approximately \$175,000 in HSIP funding in FY15, with a payback in FY17.</i> 	



SUN CORRIDOR MPO
TRANSPORTATION ADVISORY COMMITTEE
MEETING MINUTES

ITEM	AGENDA ITEM	
11	Approval of 2015 TIP Amendment # 3	APPROVED 5 - 0
	<i>The TAC approved to submit 2015 TIP Amendment #3 to the Executive Board, with minor changes, for approval and submission to ADOT.</i>	
12	Approval of 2016 UPWP	APPROVED 5 - 0
	<i>The TAC approved to submit the FY2016 Work Program to the Executive Board for review and approval.</i>	
13	Approval of Title VI	APPROVED 5 - 0
	<i>The TAC approved to submit the Title VI Plan to the Executive Board for review and approval, so that the plan can go out for the 30 -45 day public comment period.</i>	
14	Approval of Public Participation Plan	APPROVED 5 - 0
	<i>The TAC approved to submit the Public Participation Plan to the Executive Board for review and approval, so that the plan can go out for the 30-45 day public comment period.</i>	
15	Coordination Plan	APPROVED 5 - 0
	<i>The TAC approved to submit the Coordination Plan to the Executive Board for review and approval, so that the plan can go out for the 30-45 day public comment period.</i>	
16	Approval of 2016 TIP	APPROVED 5 - 0
	<i>The TAC approved to submit the 2016 TIP Listing of Projects to the Executive Board for review and approval, so that the TIP can go out for the 30-45 day public comment period.</i>	
17	Approval of JPA between Sun Corridor and CAG for MM Management	APPROVED 5 - 0



**TRANSPORTATION TECHNICAL
ADVISORY COMMITTEE
MEETING MEMO**

ITEM #9

MEMO TO: SCMPO TECHNICAL ADVISORY COMMITTEE
FROM: Irene Higgs, SCMPO Transportation Planner
DATE: April 23, 2015
SUBJECT: MPO Update

Strategic Transportation Safety Plan (STSP) – On February 26th the top two firms provided a mini-workshop to the STSP TAC. AMEC, Foster, Wheeler was the selected firm. The Sun Corridor MPO staff is currently working w/ AMEC on the scope of work and professional agreement. An anticipated NTP is scheduled for May 13th.

Transit Implementation Plan - The MPO is currently reviewing the City of Coolidge scope of work for their five (5) year transit update. The MPO will complete the Transit Implementation Plan scope of work, with an anticipated advertisement by August 2015.

Progress Report - Below is a listing of some of the activities staff attended for the month of February, March, and April. Staff also prepared documentation for monthly ADOT reimbursement invoicing; attended various meetings with consultants & developers; and general business activities for the MPO.

- City of Casa Grande – HPMS Training, March 3, Irene attended
- City of Coolidge– HPMS Training, March 3, Irene attended
- City of Casa Grande Chamber of Commerce Government Affairs, March 4th, Sharon and Irene attended
- City of Maricopa Area Transportation Plan Meeting., March 5, Irene attended
- COG/MPO Planners Meeting, March 6, Irene attended
- City of Eloy – HPMS Training, March 10, Irene attended
- SCMPO EB Meeting, March 10, Sharon and Irene attended
- Pinal County – HPMS Training, March 10, Irene attended
- Gila-Pinal Rides (5310) – March 11, Sharon and Irene attended
- AQ Coordination Meeting w/ MAG, March 12, Irene attended
- Pinal Partnership Transportation Committee Meeting, March 12, Irene attended
- AzTA Passenger Rail Meeting, March 13, Sharon attended
- AzTA Transit Award Committee, March 13, Sharon attended
- SCMPO 2016 Work Program Meeting w/ ADOT, FHWA and FTA – March 16, Sharon and Irene attended
- City of Maricopa Area Transportation Plan Public Meeting, March 17, Irene

- attended
- Sun Corridor MPO Overview Meeting w/ Mayor Jackson, March 18, Sharon attended
- Sun Corridor RTP – City of Eloy Meeting – March 18, Sharon and Irene attended
- Sun Corridor RTP – City of Coolidge Meeting – March 18, Sharon and Irene attended
- ADOT Civil Rights/Title VI Plan (5310/5311) Webinar, March 5, Irene attended
- CAG TAC, March 26, Irene attended
- Sun Corridor RTP – City of Casa Grande Meeting – March 26, Irene attended
- SCMPO Safety Plan Meeting w/ AMEC, March 27, Sharon and Irene attended
- RTAC, March 30, Sharon attended
- COG/MPO Directors Meeting, April 1, Sharon and Irene attended
- Roads and Streets Conference, April 1 – 3, Sharon and Irene attended
- SCMPO Logo Meeting w/ Gordley Group, April 2, Sharon and Irene attended
- AZTA Conference, April 12 – 15, Sharon, Duane and Irene attended
- City of Maricopa Area Transportation Plan Meeting, April 16, Irene attended
- STB Meeting – Phoenix, April 17, Irene attended
- I-11 Pinal County Coalition Meeting, April 20, Irene attended
- CAG Safety Plan Meeting, April 22, Irene attended
- SCMPO RTP TAC, April 23, Sharon and Irene attended
- SCMPO TAC Meeting, April 23, Irene attended
- Pinal Partnership Transportation Committee Meeting, April 23, Irene attended

Sun Corridor MPO Ledgers (attached) – All proposed loans for the remaining balance of FFY15 federal funds have been submitted to ADOT for approval.

- **HSIP Loan Out** to CAG with Payback in FY17 - \$113,148 – Approved by ADOT 3/18/15.
- **STP Loan In** from NACOG for SS982 with Payback in FY16 - \$280,053 – Approved by ADOT 3/18/15.
- **HSIP Transfer** to ADOT for SR87 and Ruins Drive - \$245,576 – Pending approval from ADOT.

Committee Action Requested: <input checked="" type="checkbox"/> Information Only <input type="checkbox"/> Action Requested Below
--

Sun Corridor MPO Running Ledger Federal Funding At A Glance

ITEM #9a

	Description	HSIP	STP	SPR	PL	Total Amount	Remaining OA in
FY15	Obligation Authority (OA)	\$ 129,246	\$ 855,478	\$ 117,353	\$ 103,904	\$ 1,205,981	FY15
	Programmed Projects	\$ 129,246	\$ 855,477	\$ 117,353	\$ 103,904	\$ 1,205,980	
	Remaining Balance OA	\$ 0	\$ 1	\$ 0	\$ 0	\$ 1	\$ 1
FY16	Obligation Authority (OA)	\$ 360,848	\$ 312,504	\$ 117,353	\$ 103,904	\$ 1,157,530	FY16
	Programmed Projects	\$ 371,993	\$ 20,500			\$ 392,493	
	Remaining Balance OA	\$ (11,145)	\$ 292,004	\$ 117,353	\$ 103,904	\$ 765,037	\$ 491,467
FY17	Obligation Authority (OA)	\$ 313,414	\$ 575,425	\$ 117,353	\$ 103,904	\$ 1,120,775	FY17
	Programmed Projects	\$ 307,072	\$ 850,500			\$ 1,157,072	
	Remaining Balance OA	\$ 6,342	\$ (275,075)	\$ 117,353	\$ 103,904	\$ (36,297)	\$ (46,976)
FY18	Obligation Authority (OA)	\$ (4,543)	\$ 575,425	\$ 117,353	\$ 103,904	\$ 792,139	FY18
	Programmed Projects		\$ 893,983			\$ 893,983	
	Remaining Balance OA	\$ (4,543)	\$ (318,558)	\$ 117,353	\$ 103,904	\$ (101,844)	\$ (101,844)
FY19	Obligation Authority (OA)	\$ 487,970	\$ 575,425	\$ 117,353	\$ 103,904	\$ 1,284,652	FY19
	Programmed Projects	\$ 450,271	\$ 500			\$ 450,771	
	Remaining Balance OA	\$ 37,699	\$ 574,925	\$ 117,353	\$ 103,904	\$ 833,881	\$ 833,881
FY20	Obligation Authority (OA)	\$ 487,970	\$ 575,425	\$ 117,353	\$ 103,904	\$ 1,284,652	FY20
	Programmed Projects		\$ 500			\$ 500	
	Remaining Balance OA	\$ 487,970	\$ 574,925	\$ 117,353	\$ 103,904	\$ 1,284,152	\$ 1,284,152

Sun Corridor MPO Running Ledger Federal Funding At A Glance

	Description	HSIP	STP	SPR	PL	Total Amount	Remaining OA in
FY21	Obligation Authority (OA)	\$ 487,970	\$ 575,425	\$ 117,353	\$ 103,904	\$ 1,284,652	FY21
	Programmed Projects		\$ 500			\$ 500	
	Remaining Balance OA	\$ 487,970	\$ 574,925	\$ 117,353	\$ 103,904	\$ 1,284,152	\$ 1,284,152
FY22	Obligation Authority (OA)	\$ 487,970	\$ 575,425	\$ 117,353	\$ 103,904	\$ 1,284,652	FY22
	Programmed Projects		\$ 500			\$ 500	
	Remaining Balance OA	\$ 487,970	\$ 574,925	\$ 117,353	\$ 103,904	\$ 1,284,152	\$ 1,284,152
FY23	Obligation Authority (OA)	\$ 487,970	\$ 575,425	\$ 117,353	\$ 103,904	\$ 1,284,652	FY23
	Programmed Projects		\$ 500			\$ 500	
	Remaining Balance OA	\$ 487,970	\$ 574,925	\$ 117,353	\$ 103,904	\$ 1,284,152	\$ 1,284,152
FY24	Obligation Authority (OA)	\$ 487,970	\$ 575,425	\$ 117,353	\$ 103,904	\$ 1,284,652	FY24
	Programmed Projects		\$ 500			\$ 500	
	Remaining Balance OA	\$ 487,970	\$ 574,925	\$ 117,353	\$ 103,904	\$ 1,284,152	\$ 1,284,152
FY25	Obligation Authority (OA)	\$ 487,970	\$ 575,425	\$ 117,353	\$ 103,904	\$ 1,284,652	FY25
	Programmed Projects		\$ 500			\$ 500	
	Remaining Balance OA	\$ 487,970	\$ 574,925	\$ 117,353	\$ 103,904	\$ 1,284,152	\$ 1,284,152

Notes	<p>Apportionments represent the amount of federal funding based on formula. Apportionments generally exceed obligation authority (OA), resulting in excess apportionments that cannot be obligated. Over the life of a multi-year federal transportation program authorization, apportionments may accumulate but cannot be utilized unless Congress approves a matching amount of OA. There is no guarantee Congress will provide the OA necessary to fully utilize apportionments.</p> <p>Obligation Authority (OA) is the amount of authorized apportionments which Congress allows states to obligated in an individual year. This is the amount which FHWA will reimburse. Effective 01/01/15 the OA to apportionments is 93.88%.</p>
--------------	--

Sun Corridor MPO Running Ledger Federal Funding At A Glance

FFY 2015	APPORTIONMENTS					OA Rate =	0.9388	
	DESCRIPTION	HSIP	STP	SPR	PL	Total	FFY Obligation Authority	
	Carry Forward **Lapses on 6/30							
	Current FFY Apportionments	\$ 519,767.00	\$ 612,920.00	\$ 125,000.00	\$ 110,675.00	\$ 1,368,362.00	\$ 1,284,652.33	
	Loan In - From NACOG for SS982		\$ 280,053.00			\$ 280,053.00	\$ 280,053.00	
	Loan Out - CAG - Payback in FY17	\$ (113,148.00)				\$ (113,148.00)	\$ (113,148.00)	
	Transfer to ADOT - SR87 and Ruins Dr.	\$ (245,576.00)				\$ (245,576.00)	\$ (245,576.00)	
	FFY Total Available **Lapses on 6/30	\$ 161,043.00	\$ 892,973.00	\$ 125,000.00	\$ 110,675.00	\$ 1,289,691.00	\$ 1,205,981.33	
	FFY Obligation Authority by Funding	\$ 129,246.21	\$ 855,477.56	\$ 117,353.11	\$ 103,904.45	\$ 1,039,076.33		
		FEDERAL SHARE						
	TIP #	Project Name	HSIP	STP	SPR	PL	Total of Amount	Declining Balance of OA
	CLG 16-01D	Main St. Improvements		\$ 117,000.00			\$ 117,000.00	\$ 1,088,981.33
	CLG 13-01C	Central Ave STP		\$ 717,722.00			\$ 717,722.00	\$ 371,259.33
	ELY HSIP15-013D	Upgrade Pavement Markin	\$ 30,000.00				\$ 30,000.00	\$ 341,259.33
	PNL HSIP15-014D	Sign Management and Sig	\$ 75,000.00				\$ 75,000.00	\$ 266,259.33
	CSG HSIP15-010D	Upgrade Pedestrian Count	\$ 30,000.00				\$ 30,000.00	\$ 236,259.33
	ELY HSIP15-012D	Upgrade Regulatory Signs	\$ 30,000.00				\$ 30,000.00	\$ 206,259.33
	LTAP	LTAP		\$ 500.00			\$ 500.00	\$ 205,759.33
	CLG 14-01C	SH618 - Citywide Striping	\$ (35,754.00)				\$ (35,754.00)	\$ 241,513.33
	SMP 15-HPMS	HPMS - Data Collection		\$ 20,255			\$ 20,254.56	\$ 221,258.77
		PL 2015 Req 11/19/14				\$ 69,818.62	\$ 69,818.62	\$ 151,440.15
		PL 2015 (not req)				\$ 34,085.83	\$ 34,085.83	\$ 117,354.32
		SPR 2015 (not req)			\$ 117,353.11		\$ 117,353.11	\$ 1.21
		Total Federal Funding Used	\$ 129,246.00	\$ 855,476.56	\$ 117,353.11	\$ 103,904.45	\$ 1,205,980.12	
		Remaining Apportionments	\$ 31,797.00	\$ 37,496.44	\$ 7,646.89	\$ 6,770.55	\$ 83,710.88	
		Remaining OA	\$ 0	\$ 1	\$ 0	\$ -	Remaining OA	\$ 1.21

Sun Corridor MPO Running Ledger Federal Funding At A Glance

FFY 2016			APPORTIONMENTS				OA Rate =	0.9388
	DESCRIPTION		HSIP	STP	SPR	PL	Total	FFY Obligation Authority
	Carry Forward **Lapses on 6/30							
	Current FFY Apportionments		\$ 519,767.00	\$ 612,920.00	\$ 125,000.00	\$ 110,675.00	\$ 1,368,362.00	\$ 1,284,652.33
	Loan Repayment - Payback to NACOG for FY15 Loan			\$ (280,053.00)			\$ (280,053.00)	\$ (280,053.00)
	Repayments Out - Payback WACOG for FY14		\$ (127,122.00)				\$ (127,122.00)	\$ (120,639.00)
	FFY Total Available **Lapses on 6/30		\$ 392,645.00	\$ 332,867.00	\$ 125,000.00	\$ 110,675.00	\$ 961,187.00	\$ 883,960.33
	FFY Obligation Authority by Funding		\$ 360,848.21	\$ 312,503.83	\$ 117,353.11	\$ 103,904.45	\$ 1,157,530.33	
			FEDERAL SHARE					
	TIP #	Project Name	HSIP	STP	SPR	PL	Total of Amount	Declining Balance of OA
LTAP	LTAP		\$ 500.00			\$ 500.00	\$ 883,460.33	
CSG HSIP15-010C	Upgrade Pedestrian Count	\$ 61,222.00				\$ 61,222.00	\$ 822,238.33	
ELY HSIP15-013C	Upgrade Pavement Markin	\$ 230,771.00				\$ 230,771.00	\$ 591,467.33	
CSG HSIP 15-016C	SR287 (Florence Blvd, Ped	\$ 80,000.00				\$ 80,000.00	\$ 511,467.33	
			\$ 20,000.00			\$ 20,000.00	\$ 491,467.33	
							\$ 491,467.33	
							\$ 491,467.33	
							\$ 491,467.33	
							\$ 491,467.33	
							\$ 491,467.33	
							\$ 491,467.33	
Total Federal Funding Used		\$ 371,993.00	\$ 20,500.00			\$ 392,493.00		
Remaining Apportionments		\$ 20,652.00	\$ 312,367.00	\$ 125,000.00	\$ 110,675.00	\$ 568,694.00		
Remaining OA		\$ (11,145)	\$ 292,004	\$ 117,353	\$ 103,904	Remaining OA	\$ 491,467.33	

Sun Corridor MPO Running Ledger

Federal Funding At A Glance

		APPORTIONMENTS				OA Rate =	0.9388
DESCRIPTION	HSIP	STP	SPR	PL	Total	FFY Obligation Authority	
Carry Forward **Lapses on 6/30							
Current FFY Apportionments	\$ 519,767.00	\$ 612,920.00	\$ 125,000.00	\$ 110,675.00	\$ 1,368,362.00	\$ 1,284,652.33	
Transfer Out - ADOT SR87 and Randolph Rd	\$ (287,704.00)				\$ (287,704.00)	\$ (287,704.00)	
Loans In - Payback from CAG from FY15	\$ 113,148.00				\$ 113,148.00	\$ 113,148.00	
FFY Total Available **Lapses on 6/30	\$ 345,211.00	\$ 612,920.00	\$ 125,000.00	\$ 110,675.00	\$ 1,193,806.00	\$ 1,110,096.33	
FFY Obligation Authority by Funding	\$ 313,414.21	\$ 575,424.56	\$ 117,353.11	\$ 103,904.45	\$ 1,120,774.81		
		FEDERAL SHARE					
TIP #	Project Name	HSIP	STP	SPR	PL	Total of Amount	Declining Balance of OA
CLG 16-01C	Main St. Improvements		\$ 850,000.00			\$ 850,000.00	\$ 260,096.33
PNL HSIP15-014C	Sign Management and Sig	\$ 148,024.00				\$ 148,024.00	\$ 112,072.33
ELY HSIP15-012C	Upgrade Regulatory Signs	\$ 159,048.00				\$ 159,048.00	\$ (46,975.67)
							\$ (46,975.67)
							\$ (46,975.67)
	LTAP		\$ 500.00				\$ (46,975.67)
							\$ (46,975.67)
							\$ (46,975.67)
							\$ (46,975.67)
							\$ (46,975.67)
							\$ (46,975.67)
							\$ (46,975.67)
							\$ (46,975.67)
Total Federal Funding Used		\$ 307,072.00	\$ 850,500.00			\$ 1,157,072.00	
Remaining Apportionments		\$ 38,139.00	\$ (237,580.00)	\$ 125,000.00	\$ 110,675.00	\$ 36,734.00	
Remaining OA		\$ 6,342	\$ (275,075)	\$ 117,353	\$ 103,904	Remaining OA	\$ (46,975.67)

Sun Corridor MPO Running Ledger Federal Funding At A Glance

FFY 2018			APPORTIONMENTS				OA Rate =	0.9388
			DESCRIPTION	HSIP	STP	SPR	PL	Total
	Carry Forward **Lapses on 6/30							
	Current FFY Apportionments		\$ 519,767.00	\$ 612,920.00	\$ 125,000.00	\$ 110,675.00	\$ 1,368,362.00	\$ 1,284,652.33
	Loans/Transfers/Repayments In							
	Transfers to ADOT - SR87 and Ruins Dr.		\$ (492,513.00)				\$ (492,513.00)	\$ (492,513.00)
	FFY Total Available **Lapses on 6/30		\$ 27,254.00	\$ 612,920.00	\$ 125,000.00	\$ 110,675.00	\$ 875,849.00	\$ 792,139.33
	FFY Obligation Authority by Funding		\$ (4,543)	\$ 575,425	\$ 117,353	\$ 103,904	\$ 792,139	
			FEDERAL SHARE					
	TIP #	Project Name	HSIP	STP	SPR	PL	Total of Amount	Declining Balance of OA
	ELY 15-01C	Main Street Reconstruction		\$ 893,483.00			\$ 893,483.00	\$ (101,343.67)
	LTAP	LTAP		\$ 500.00			\$ 500.00	\$ (101,843.67)
							\$ (101,843.67)	
							\$ (101,843.67)	
							\$ (101,843.67)	
							\$ (101,843.67)	
							\$ (101,843.67)	
							\$ (101,843.67)	
							\$ (101,843.67)	
							\$ (101,843.67)	
							\$ (101,843.67)	
Total Federal Funding Used			\$ 893,983.00			\$ 893,983.00		
Remaining Apportionments		\$ 27,254.00	\$ (281,063.00)	\$ 125,000.00	\$ 110,675.00	\$ (18,134.00)		
Remaining OA		\$ (4,543)	\$ (318,558)	\$ 117,353	\$ 103,904	Remaining OA	\$ (101,843.67)	

Sun Corridor MPO Running Ledger Federal Funding At A Glance

FFY 2019	APPORTIONMENTS					OA Rate =	0.9388
	DESCRIPTION	HSIP	STP	SPR	PL	Total	FFY Obligation Authority
	Carry Forward **Lapses on 6/30						
	Current FFY Apportionments	\$ 519,767.00	\$ 612,920.00	\$ 125,000.00	\$ 110,675.00	\$ 1,368,362.00	\$ 1,284,652.33
	Loans/Transfers/Repayments In						
	Loans/Transfers/Repayments Out						
	FFY Total Available **Lapses on 6/30	\$ 519,767.00	\$ 612,920.00	\$ 125,000.00	\$ 110,675.00	\$ 1,368,362.00	\$ 1,284,652.33
	FFY Obligation Authority by Funding	\$ 487,970.21	\$ 575,424.56	\$ 117,353.11	\$ 103,904.45	\$ 1,284,652.33	
	FEDERAL SHARE						
TIP #	Project Name	HSIP	STP	SPR	PL	Total of Amount	Declining Balance of OA
	LTAP		\$ 500.00			\$ 500.00	\$ 1,284,152.33
	CSG HSIP 15-0160 SR287 (Florence Blvd, Ped	\$ 450,271.00				\$ 450,271.00	\$ 833,881.33
							\$ 833,881.33
							\$ 833,881.33
							\$ 833,881.33
							\$ 833,881.33
							\$ 833,881.33
							\$ 833,881.33
							\$ 833,881.33
							\$ 833,881.33
							\$ 833,881.33
							\$ 833,881.33
							\$ 833,881.33
							\$ 833,881.33
Total Federal Funding Used		\$ 450,271.00	\$ 500.00			\$ 450,771.00	
Remaining Apportionments		\$ 69,496.00	\$ 612,420.00	\$ 125,000.00	\$ 110,675.00	\$ 917,591.00	
Remaining OA		\$ 37,699	\$ 574,925	\$ 117,353	\$ 103,904	Remaining OA	\$ 833,881.33

Sun Corridor MPO Running Ledger Federal Funding At A Glance

DESCRIPTION		APPORTIONMENTS				OA Rate =	0.9388
		HSIP	STP	SPR	PL	Total	FFY Obligation Authority
Carry Forward **Lapses on 6/30							
Current FFY Apportionments		\$ 519,767.00	\$ 612,920.00	\$ 125,000.00	\$ 110,675.00	\$ 1,368,362.00	\$ 1,284,652.33
Loans/Transfers/Repayments In							
Loans/Transfers/Repayments Out							
FFY Total Available **Lapses on 6/30		\$ 519,767.00	\$ 612,920.00	\$ 125,000.00	\$ 110,675.00	\$ 1,368,362.00	\$ 1,284,652.33
FFY Obligation Authority by Funding		\$ 487,970.21	\$ 575,424.56	\$ 117,353.11	\$ 103,904.45	\$ 1,284,652.33	
		FEDERAL SHARE				Total of Amount	Declining Balance of OA
TIP #	Project Name	HSIP	STP	SPR	PL		
	LTAP		\$ 500.00			\$ 500.00	\$ 1,284,152.33
							\$ 1,284,152.33
							\$ 1,284,152.33
							\$ 1,284,152.33
							\$ 1,284,152.33
							\$ 1,284,152.33
							\$ 1,284,152.33
							\$ 1,284,152.33
							\$ 1,284,152.33
							\$ 1,284,152.33
							\$ 1,284,152.33
							\$ 1,284,152.33
							\$ 1,284,152.33
							\$ 1,284,152.33
Total Federal Funding Used			\$ 500.00			\$ 500.00	
Remaining Apportionments		\$ 519,767.00	\$ 612,420.00	\$ 125,000.00	\$ 110,675.00	\$ 1,367,862.00	
Remaining OA		\$ 487,970	\$ 574,925	\$ 117,353	\$ 103,904	Remaining OA	\$ 1,284,152.33

FFY 2022

Sun Corridor MPO Running Ledger Federal Funding At A Glance

APPORTIONMENTS							OA Rate =	0.9388
DESCRIPTION		HSIP	STP	SPR	PL	Total	FFY Obligation Authority	
Carry Forward **Lapses on 6/30								
Current FFY Apportionments		\$ 519,767.00	\$ 612,920.00	\$ 125,000.00	\$ 110,675.00	\$ 1,368,362.00	\$ 1,284,652.33	
Loans/Transfers/Repayments In								
Loans/Transfers/Repayments Out								
FFY Total Available **Lapses on 6/30		\$ 519,767.00	\$ 612,920.00	\$ 125,000.00	\$ 110,675.00	\$ 1,368,362.00	\$ 1,284,652.33	
FFY Obligation Authority by Funding		\$ 487,970.21	\$ 575,424.56	\$ 117,353.11	\$ 103,904.45	\$ 1,284,652.33		
FEDERAL SHARE							Total of Amount	Declining Balance of OA
TIP #	Project Name	HSIP	STP	SPR	PL	Total of Amount	Declining Balance of OA	
	LTAP		\$ 500.00			\$ 500.00	\$ 1,284,152.33	
							\$ 1,284,152.33	
							\$ 1,284,152.33	
							\$ 1,284,152.33	
							\$ 1,284,152.33	
							\$ 1,284,152.33	
							\$ 1,284,152.33	
							\$ 1,284,152.33	
							\$ 1,284,152.33	
							\$ 1,284,152.33	
							\$ 1,284,152.33	
							\$ 1,284,152.33	
							\$ 1,284,152.33	
							\$ 1,284,152.33	
							\$ 1,284,152.33	
							\$ 1,284,152.33	
							\$ 1,284,152.33	
							\$ 1,284,152.33	
Total Federal Funding Used			\$ 500.00			\$ 500.00		
Remaining Apportionments		\$ 519,767.00	\$ 612,420.00	\$ 125,000.00	\$ 110,675.00	\$ 1,367,862.00		
Remaining OA		\$ 487,970	\$ 574,925	\$ 117,353	\$ 103,904	Remaining OA	\$ 1,284,152.33	


Sun Corridor MPO Running Ledger

Federal Funding At A Glance

FFY 2024	APPORTIONMENTS					OA Rate =	0.9388	
	DESCRIPTION	HSIP	STP	SPR	PL	Total	FFY Obligation Authority	
	Carry Forward **Lapses on 6/30							
	Current FFY Apportionments	\$ 519,767.00	\$ 612,920.00	\$ 125,000.00	\$ 110,675.00	\$ 1,368,362.00	\$ 1,284,652.33	
	Loans/Transfers/Repayments In							
	Loans/Transfers/Repayments Out							
	FFY Total Available **Lapses on 6/30	\$ 519,767.00	\$ 612,920.00	\$ 125,000.00	\$ 110,675.00	\$ 1,368,362.00	\$ 1,284,652.33	
	FFY Obligation Authority by Funding	\$ 487,970.21	\$ 575,424.56	\$ 117,353.11	\$ 103,904.45	\$ 1,284,652.33		
	FEDERAL SHARE							
	TIP #	Project Name	HSIP	STP	SPR	PL	Total of Amount	Declining Balance of OA
		LTAP		\$ 500.00			\$ 500.00	\$ 1,284,152.33
								\$ 1,284,152.33
								\$ 1,284,152.33
								\$ 1,284,152.33
								\$ 1,284,152.33
								\$ 1,284,152.33
								\$ 1,284,152.33
								\$ 1,284,152.33
								\$ 1,284,152.33
								\$ 1,284,152.33
								\$ 1,284,152.33
								\$ 1,284,152.33
							\$ 1,284,152.33	
							\$ 1,284,152.33	
Total Federal Funding Used			\$ 500.00			\$ 500.00		
Remaining Apportionments		\$ 519,767.00	\$ 612,420.00	\$ 125,000.00	\$ 110,675.00	\$ 1,367,862.00		
Remaining OA		\$ 487,970	\$ 574,925	\$ 117,353	\$ 103,904	Remaining OA	\$ 1,284,152.33	

Sun Corridor MPO Running Ledger Federal Funding At A Glance

FFY 2025	APPORTIONMENTS					OA Rate =	0.9388
	DESCRIPTION	HSIP	STP	SPR	PL	Total	FFY Obligation Authority
	Carry Forward **Lapses on 6/30						
	Current FFY Apportionments	\$ 519,767.00	\$ 612,920.00	\$ 125,000.00	\$ 110,675.00	\$ 1,368,362.00	\$ 1,284,652.33
	Loans/Transfers/Repayments In						
	Loans/Transfers/Repayments Out						
	FFY Total Available **Lapses on 6/30	\$ 519,767.00	\$ 612,920.00	\$ 125,000.00	\$ 110,675.00	\$ 1,368,362.00	\$ 1,284,652.33
	FFY Obligation Authority by Funding	\$ 487,970.21	\$ 575,424.56	\$ 117,353.11	\$ 103,904.45	\$ 1,284,652.33	
	FEDERAL SHARE						
	TIP #	Project Name	HSIP	STP	SPR	PL	Total of Amount
	LTAP		\$ 500.00			\$ 500.00	\$ 1,284,152.33
							\$ 1,284,152.33
							\$ 1,284,152.33
							\$ 1,284,152.33
							\$ 1,284,152.33
							\$ 1,284,152.33
							\$ 1,284,152.33
							\$ 1,284,152.33
							\$ 1,284,152.33
							\$ 1,284,152.33
Total Federal Funding Used			\$ 500.00			\$ 500.00	
Remaining Apportionments		\$ 519,767.00	\$ 612,420.00	\$ 125,000.00	\$ 110,675.00	\$ 1,367,862.00	
Remaining OA		\$ 487,970	\$ 574,925	\$ 117,353	\$ 103,904	Remaining OA	\$ 1,284,152.33



TRANSPORTATION TECHNICAL
ADVISORY COMMITTEE
MEETING MEMO

ITEM #10

MEMO TO: SCMPO TECHNICAL ADVISORY COMMITTEE
FROM: Irene Higgs, SCMPO Transportation Planner
DATE: April 23, 2015
SUBJECT: Sun Corridor MPO Logo

Sun Corridor MPO Logo - Sharon and Irene met w/ Gordley Group on April 2, 2015. Gordley Group provided four logo design options for our review and comment.

Out of the four logo's, please select the top two logo designs by indicating the following:

First logo choice - your name #1
Second logo choice – your name #2.


Committee Action Requested:	<input type="checkbox"/> Information Only	<input checked="" type="checkbox"/> Action Requested Below
A motion to approve the top two logo designs and submit to the Executive Board for review and approval.		

SUN CORRIDOR
METROPOLITAN PLANNING ORGANIZATION
PRESENTATION

BRAND ATTRIBUTES

Service
Connection
Movement
Progressive
Professional Expertise
Quality
Value
Partner





SunCorridor
Metropolitan Planning Organization

LOGO ONE



SUN CORRIDOR
Metropolitan Planning Organization


LOGO TWO



LOGO THREE



LOGO FOUR



TRANSPORTATION TECHNICAL
ADVISORY COMMITTEE
MEETING MEMO

ITEM #11

MEMO TO: SCMPO TECHNICAL ADVISORY COMMITTEE
FROM: Irene Higgs, SCMPO Transportation Planner
DATE: April 23, 2015
SUBJECT: 2016 Unified Planning Work Program

2016 Unified Planning Work Program (Work Program)


ADOT, FHWA and FTA met with Sun Corridor staff on March 16th to review and comment on the draft plan. All suggested minor changes to the work program from ADOT, FHWA and FTA have been incorporated in to the Work Program.

The final approved Work Program is due to ADOT by **May 15, 2015**.

Changes included:

- 2016 Budget - Include all 2015 carry forward funding (HSIP, STP, 5303, SPR, and PL) in 2016 budget

Committee Action Requested: Information Only Action Requested Below



TRANSPORTATION TECHNICAL
ADVISORY COMMITTEE
MEETING MEMO

ITEM #12

MEMO TO: SCMPO TECHNICAL ADVISORY COMMITTEE
FROM: Irene Higgs, SCMPO Transportation Planner
DATE: April 23, 2015
SUBJECT: 2016 Title VI Plan, Public Participation Plan, and Coordination Plan Supplement

The following documents went out for the 30 to 45 day public review and comment period from March 11, 2015 to April 22, 2015. **No public comments were received.**

2016 Title VI Plan (Update) - The Sun Corridor MPO Title VI Plan update will ensure fair treatment and meaningful involvement of all people during the planning, development, evaluation, and implementation of Federal-aid programs and activities. The changes in the MPO Title VI Plan are as follows:


- Assurance Updated
- DBE Language and Policy
- Included MAP-21 FTA requirements
- Letter of non-complaint for 2015

Public Participation Plan (PPP) - The Sun Corridor PPP update includes the following changes:

- Reformatted to follow ADOT Content as outlined in the ADOT: MPO/COG Guidelines & Procedures Manual
- Included MAP-21 FTA requirements

Coordination Plan Supplement (Due to ADOT April 15 in Draft Form) - The MPO is required to provide a Human Services Transportation Coordination Plan in order to detail our transit activities and programs within the MPO boundaries. CAG provided the plan for this year (2015), and as an update to their plan, the Sun Corridor MPO has provided a Coordination Plan Supplement for the 2016 grant cycle.

Committee Action Requested:	<input type="checkbox"/> Information Only	<input checked="" type="checkbox"/> Action Requested Below
A motion to approve the 2016 Title VI Plan, Public Participation Plan, and Coordination Plan Supplement and submit the documents to the Executive Board for review and approval.		



TRANSPORTATION TECHNICAL
ADVISORY COMMITTEE
MEETING MEMO

ITEM #13

MEMO TO: SCMPO TECHNICAL ADVISORY COMMITTEE
FROM: Irene Higgs, SCMPO Transportation Planner
DATE: April 23, 2015
SUBJECT: Draft FY2016 – 2035 Regional Transportation Plan Listing of Projects for Air Quality Conformity Analysis

The Federal Clean Air Act requires that regional transportation plans, programs, and projects be in conformance with all applicable air quality plans. To comply with this requirement, an air quality conformity analysis of the Draft FY2016-2035 Regional Transportation Plan Listing of Projects needs to be completed. The draft listings of projects contain all regionally significant projects within the Sun Corridor MPO planning region, regardless of funding source. All Sun Corridor MPO member agencies have been consulted regarding projects incorporated into the draft documents, including locally and privately funded projects. Materials are provided and are available on the Sun Corridor MPO website. scmpo.org. The Draft Listing of Projects will be available for a 30 day public comment period.

Committee Action Requested:	<input type="checkbox"/> Information Only	<input checked="" type="checkbox"/> Action Requested Below
A motion to approve the Draft FY2016 - 2035 Regional Transportation Plan Listing of Projects for air quality conformity analysis and submit the documents to the Executive Board for review and approval.		

SCMPO Data FY2016 – FY2035 Listing of Projects: Spring FY2015 Air Quality Conformity Analysis

Agency	Project Location	Work Description	Number of Lanes		Work Year	Open Year	In TIP Listing?	Regionally Significant?
			Before	After				
ADOT	I-8: Bianco Road - Junction I-10	Pavement Preservation	4	4	2016	NIM	SCMPO (Draft)	No
ADOT	SR79, MP 122.4	Extend Pipes and Culverts	2	2	2016	NIM	SCMPO (Draft)	No
ADOT	SR 87 at MP 128.89, Randolph Rd.	Construction Left Turn Lane and Intersection Lighting	2	2	2017	NIM	SCMPO (Draft)	No
ADOT	SR87 at Ruins Dr., MP 134.28 in COOLIDGE	New Traffic Signal	2	2	2018	NIM	SCMPO (Draft)	No
ADOT	SR-287: JCT I-10 to La Palma Road	Pavement Preservation	2	2	2018	NIM	SCMPO (Draft)	No
ADOT	Burriss Road to Five Point Intersection	Pavement Preservation	2	2	2018	NIM	SCMPO (Draft)	No
ADOT	I-10 SR 87 TI, MP 209.59 – MP 213	Construct Roadway Widening	4	6	2022	2025	SCMPO (Draft)	Yes
ADOT	I-10 Early to I-8, MP 196 – MP 199	Construct Roadway Widening	4	6	2023	2023	SCMPO (Draft)	Yes
Casa Grande	Phoenix Mart Loop and 1/4 mile 1/2 street improvement on Casa Bonita west of Toltec Buttes Road	New Road Construction	0	2	2015	NIM	SCMPO (Draft)	No
Casa Grande	Toltec Buttes: Cottonwood Lane and Florence Blvd.	Construct Roadway Widening	2	4	2015	2016	SCMPO (Draft)	Yes
Casa Grande	McCartney Road: .25 mi. between Tucker Road and Palomino Parkway	Construct Roadway Widening	2	3	2015	NIM	SCMPO (Draft)	No
Casa Grande	Camino Mercado: 0.25 miles improvement N. of Florence Blvd.	New Road Construction	0	2	2015	NIM	SCMPO (Draft)	No
Casa Grande	Peart Road: 1/4 mile north of Cottonwood Lane, within the Villas at Mary T development.	Construct Roadway Widening	2	5	2015	NIM	SCMPO (Draft)	No
Casa Grande	Trekell Road: 1/4 mile south from Rodeo Road intersectio	Roadway Improvement - Turning Lanes	4	5	2016	NIM	SCMPO (Draft)	No
Casa Grande	Various Location in CASA GRANDE	Procurement - Upgrade Pedestrian Countdown Heads and APS	0	0	2016	NIM	SCMPO (Draft)	No
Casa Grande	Cottonwood Lane: From Henness to Mission Parkway	Construct Roadway Widening	2	6	2018	2020	SCMPO (Draft)	Yes
Casa Grande	Doan St: Trekell Rd to Pottebaum Rd.	Construct Roadway Widening	0	2	2019	NIM	SCMPO (Draft)	No

SCMPO Data FY2016 – FY2035 Listing of Projects: Spring FY2015 Air Quality Conformity Analysis

Agency	Project Location	Work Description	Number of Lanes		Work Year	Open Year	In TIP Listing?	Regionally Significant?
			Before	After				
Casa Grande	I-8: at. MP 176 in City of Casa Grande, new intersection, and roadway expansion on Henness road from Florence Blvd to I-8.	Construct Roadway, and new traffic interchange on I-8 including new underpass bridge structure and Henness Road.	0	4	2019	2020	SCMPO (Draft)	Yes
Casa Grande	Rodeo Road: Trekell and Peart Roads	Widen and construct frontage road on north side	2	4	2019	2020	SCMPO (Draft)	Yes
Casa Grande	Trekell Road : From McCartney Rd. to Val Vista Blvd.	New Road Construction	0	3	2019	2020	SCMPO (Draft)	Yes
Casa Grande	Hacienda Road: Florence Blvd. and Cottonwood Lane	Construct Roadway Widening	2	4	2019	2020	SCMPO (Draft)	Yes
Casa Grande	McCartney Road: 1/2 mile at Marabella Site	Construct Roadway Widening	2	5	2019	2020	SCMPO (Draft)	Yes
Casa Grande	Burris Road: Peters Road and SR 84	Pave and Widen	2	4	2019	2020	SCMPO (Draft)	Yes
Casa Grande	Cottonwood Lane: From Mission Parkway to North Signal Peak Rd.	Construct Roadway Widening	2	6	2020	2022	SCMPO (Draft)	Yes
Casa Grande	Kortsen TI	New Traffic Interchange	0	0	2021	2024	SCMPO (Draft)	Yes
Casa Grande	Florence Blvd: Hacienda Rd to Signal Peak Rd	Construct Roadway Widening	2	4	2025	2025	SCMPO (Draft)	Yes
Casa Grande	South frontage road on I-8 at MP 176 between Henness Road alignment and Lamb/Cox Road	Construct New Frontage Rd	0	2	2030	2035	SCMPO (Draft)	Yes
Casa Grande	Cornman Road between Henness Road and I-10	Pave Dirt Road	2	4	2030	2035	SCMPO (Draft)	Yes
Casa Grande	Florence Blvd: Hacienda Rd to Signal Peak Rd	Construct Roadway Widening	4	6	2035	2035	SCMPO (Draft)	Yes
Coolidge	Bartlett Rd: Christensen Rd to Hwy 87	Dust Palliative on Unpaved Road	2(U)	2(U)	2016	NIM	SCMPO (Draft)	No
Coolidge	Randolph Rd: RR to Vail Rd	Dust Palliative on Unpaved Road	2	2	2016	NIM	SCMPO (Draft)	No
Coolidge	Bartlett Rd: Hwy 87 to 5th St	Dust Palliative on Unpaved Road	2(U)	2(U)	2016	NIM	SCMPO (Draft)	No
Coolidge	Nafziger Rd: Byrd Ave to Vah Ki Inn Rd	Dust Palliative on Unpaved Road	2(U)	2(U)	2016	NIM	SCMPO (Draft)	No
Coolidge	Bartlett Rd: Nafziger Rd to Christensen Rd	Dust Palliative on Unpaved Road	2(U)	2(U)	2016	NIM	SCMPO (Draft)	No

SCMPO Data FY2016 – FY2035 Listing of Projects: Spring FY2015 Air Quality Conformity Analysis

Agency	Project Location	Work Description	Number of Lanes		Work Year	Open Year	In TIP Listing?	Regionally Significant?
			Before	After				
Coolidge	Christensen Rd: Coolidge Ave to Martin Rd	Dust Palliative on Unpaved Shoulder	2	2	2016	NIM	SCMPO (Draft)	No
Coolidge	Central Ave: Main St to Arizona Blvd	Construct Roadway Improvements	2	2	2017	NIM	SCMPO (Draft)	No
Coolidge	Coolidge Ave: 9th St to Kenworthy Rd	Construct Roadway Improvements	2	2	2017	NIM	SCMPO (Draft)	No
Coolidge	Kenworthy Rd: Martin Rd North 1/2 Mile	Construct Roadway Widening	2	4	2017	2017	SCMPO (Draft)	Yes
Coolidge	Nafziger Rd: Coolidge Ave to Byrd Ave	Dust Palliative on Unpaved Road	2(U)	2(U)	2017	NIM	SCMPO (Draft)	No
Coolidge	Randolph Rd: Hwy 87 to Vail Rd	Dust Palliative on Unpaved Road	2(U)	2(U)	2017	NIM	SCMPO (Draft)	No
Coolidge	Bartlett Rd: Nafzinger Rd to Attaway Rd	Dust Palliative on Unpaved Road	2(U)	2(U)	2018	NIM	SCMPO (Draft)	No
Coolidge	Main St: Central Ave to Coolidge Ave	Construct Roadway Improvements	2	2	2018	NIM	SCMPO (Draft)	No
Coolidge	Macrae Rd: Coolidge Ave to Martin Rd	Dust Palliative on Unpaved Road	2(U)	2(U)	2018	NIM	SCMPO (Draft)	No
Coolidge	Vah Ki Inn Rd: 10th Place to Kenworthy Rd	Construct Roadway Widening	2	4	2018	2018	SCMPO (Draft)	No
Coolidge	9th St: Coolidge Ave to Martin Rd	Construct Sidewalks	2	2	2019	NIM	SCMPO (Draft)	No
Coolidge	Main St; Central Ave to Vah Ki Inn Rd	Construct Sidewalks	2	2	2019	NIM	SCMPO (Draft)	No
Coolidge	McCartney Rd: Signal Peak Rd to Toltec Buttes Rd	Construct Roadway Widening	2	4	2019	2019	SCMPO (Draft)	Yes
Coolidge	McRae Rd: Martin Rd to Woodruff Rd	Dust Palliative on Unpaved Shoulder	2	2	2019	NIM	SCMPO (Draft -	No
Coolidge	Martin Rd: 9th St to Kenworthy Rd	Construct Roadway Improvements	2	2	2020	NIM	SCMPO (Draft)	No
Coolidge	Vah Ki Inn Rd: Main St to Sonora St	Construct Roadway Widening	2	4	2020	2020	SCMPO (Draft)	Yes
Coolidge	Vah Ki Inn Rd: Northern Ave to Skousen Rd	Construct Roadway Improvements	2	2	2020	NIM	SCMPO (Draft)	No
Coolidge	Woodruff Rd: MacRae Rd to Curry Rd	Dust Palliative on Unpaved Shoulder	2	2	2020	NIM	SCMPO (Draft)	No
Coolidge	Skousen Rd: Vah Ki Inn Rd to Hwy 87	Construct Roadway Improvements	2	2	2020	NIM	SCMPO (Draft)	No

SCMPO Data FY2016 – FY2035 Listing of Projects: Spring FY2015 Air Quality Conformity Analysis

Agency	Project Location	Work Description	Number of Lanes		Work Year	Open Year	In TIP Listing?	Regionally Significant?
			Before	After				
Coolidge	Toltec Buttes Rd: Randolph Rd to McCartney Rd	Construct New Roadway	0	4	2020	2020	SCMPO (Draft)	Yes
Coolidge	Vah Ki Inn Rd: Sonora St to Washington St	Construct Roadway Widening	2	4	2020	2020	SCMPO (Draft)	Yes
Coolidge	Macrae Rd: Coolidge Ave to Vah Ki Inn Rd	Dust Palliative on Unpaved Road	2(U)	2(U)	2020	NIM	SCMPO (Draft)	No
Coolidge	Martin Rd: Arizona Blvd to 9th St	Construct Roadway Widening	2	4	2020	2020	SCMPO (Draft)	Yes
Coolidge	Martin Rd: Kenworthy Rd to Skousen Rd	Construct Roadway Improvements	2	2	2020	NIM	SCMPO (Draft)	No
Coolidge	Vah Ki Inn Rd: Washington St to Nafziger Rd	Dust Palliative on Unpaved Shoulder	2	2	2020	NIM	SCMPO (Draft)	No
Coolidge	Val Vista Rd: Signal Peak Rd to 1/4 MI East of Curry	Dust Palliative on Unpaved Road	2(U)	2(U)	2020	NIM	SCMPO (Draft)	No
Coolidge	Macrae Rd: Vah Ki Inn Rd to Hwy 87	Dust Palliative on Unpaved Road	2(U)	2(U)	2021	NIM	--	No
Coolidge	Nafziger Rd: Martin Rd to Bartlett Rd	Dust Palliative on Unpaved Road	2(U)	2(U)	2021	NIM	--	No
Coolidge	Randolph Rd: Signal Peak Rd to Toltec Buttes Rd	Construct Roadway Improvements	2	2	2021	NIM	--	No
Coolidge	Attaway Rd: Hwy 287 North 1/2 Mile	Construct Roadway Improvements	2	2	2022	NIM	--	No
Coolidge	Bartlett Rd: Hwy 87 to 5th St	Pave Dirt Road	2(U)	2	2022	2022	--	Yes
Coolidge	Martin Rd: 9th St to Kenworthy Rd	Construct Roadway Widening	2	4	2022	2022	--	Yes
Coolidge	Martin Rd: Skousen Rd to Macrae Rd	Construct Roadway Improvements	2	2	2022	NIM	--	No
Coolidge	Skousen Rd: Coolidge Ave to Midway St	Construct Roadway Widening	3	4	2022	2022	--	Yes
Coolidge	Attaway Rd: Vah Ki Inn Rd to Hwy 287	Construct Roadway Improvements	2	2	2023	NIM	--	No
Coolidge	Coolidge Ave: 9th St to Kenworthy Rd	Construct Roadway Widening	2	4	2023	2023	--	Yes
Coolidge	Northern Ave: 9th St to Kenworthy Rd	Construct Roadway Improvements	2	2	2023	NIM	--	No
Coolidge	Randolph Rd: Hwy 87 to Vail Rd	Pave Unpaved Roadway	2(U)	2	2023	2023	--	No

SCMPO Data FY2016 – FY2035 Listing of Projects: Spring FY2015 Air Quality Conformity Analysis

Agency	Project Location	Work Description	Number of Lanes		Work Year	Open Year	In TIP Listing?	Regionally Significant?
			Before	After				
Coolidge	Randolph Rd: Lola Lee Rd to Signal Peak Rd	Construct Roadway Improvements	2	2	2023	NIM	--	No
Coolidge	Skousen Rd: Coolidge Ave to Martin Rd	Construct Roadway Improvements	2	2	2023	NIM	--	No
Coolidge	Skousen Rd: Mid Way St to Vah Ki Inn Rd	Construct Roadway Widening	2	4	2023	2023	--	Yes
Coolidge	Kenworthy Rd: Martin Rd to Bartlett Rd	Construct Roadway Widening	2	4	2024	2024	--	Yes
Coolidge	Skousen Rd: Vah Ki Inn Rd to Hwy 87	Construct Roadway Widening	2	4	2024	2024	--	Yes
Coolidge	Vah Ki Inn Rd at Nafziger Rd	Dust Palliative on Unpaved Shoulder	2	2	2024	NIM	--	No
Coolidge	Attaway Rd: Coolidge Ave to Vah Ki Inn Rd	Construct Roadway Improvements	2	2	2025	NIM	--	No
Coolidge	Signal Peak Rd: Hwy 87 to Val Vista Rd	Construct New Roadway Alignment	2	4	2025	2025	--	No
Coolidge	Bartlett Rd: Eleven Mile Corner Rd to Macrae Rd	Dust Palliative on Unpaved Road	2(U)	2(U)	2025	NIM	--	No
Coolidge	Macrae Rd: Woodruff Rd to Bartlett Rd	Dust Palliative on Unpaved Road	2(U)	2(U)	2025	NIM	--	No
Coolidge	Randolph Rd: La Palma Rd to Sunshine Blvd	Construct Roadway Improvements	2	2	2025	NIM	--	No
Coolidge	Signal Peak Rd: Hwy 87 to Val Vista Rd	Construct Roadway Widening	2	4	2025	2025	--	Yes
Coolidge	Vah Ki Inn Rd: 9th St to 10th Place	Construct Roadway Widening	2	4	2025	2025	--	Yes
Coolidge	Coolidge Ave: Kenworthy Rd to Skousen Rd	Construct Roadway Widening	3	4	2026	2026	--	Yes
Coolidge	Randolph Rd: Sunshine Blvd to Eleven Mile Corner Rd	Construct Roadway Improvements	2	2	2026	NIM	--	No
Coolidge	Signal Peak Rd: Val Vista Rd to Woodruff Rd	Construct Roadway Improvements	2	2	2026	NIM	--	No
Coolidge	Woodruff Rd: Curry Rd to Signal Peak Rd	Construct Roadway Improvements	2	2	2026	NIM	--	No
Coolidge	Macrae Rd: Coolidge Ave to Martin Rd	Pave Dirt Road	2(U)	2	2027	2027	--	Yes
Coolidge	Macrae Rd: Coolidge Ave to Vah Ki Inn Rd	Pave Dirt Road	2(U)	2	2027	2027	--	Yes

SCMPO Data FY2016 – FY2035 Listing of Projects: Spring FY2015 Air Quality Conformity Analysis

Agency	Project Location	Work Description	Number of Lanes		Work Year	Open Year	In TIP Listing?	Regionally Significant?
			Before	After				
Coolidge	McCartney Rd: La Palma Rd to Sunshine Blvd	Pave Dirt Road	2(U)	2	2027	2027	--	Yes
Coolidge	Vah Ki Inn Rd: Northern Ave to Skousen Rd	Construct Roadway Widening	2	4	2027	2027	--	Yes
Coolidge	Signal Peak Rd: Woodruff Rd to McCartney Rd	Pave Dirt Road	2(U)	4	2027	2027	--	Yes
Coolidge	Woodruff Rd: Macrae Rd to Curry Rd	Dust Palliative on Unpaved Shoulder	2(U)	2(U)	2027	NIM	--	No
Coolidge	Martin Rd: Kenworthy Rd to Skousen Rd	Construct Roadway Widening	2	4	2028	2028	--	Yes
Coolidge	McCartney Rd: Signal Peak Rd to Toltec Buttes Rd	Construct Roadway Widening	4	6	2028	2028	--	Yes
Coolidge	McCartney Rd: Sunshine Blvd to Eleven Mile Corner Rd	Pave Dirt Road	2(U)	2	2028	2028	--	Yes
Coolidge	Sunshine Blvd: Bartlett Rd to Randolph Rd	Construct Roadway Widening	2	4	2028	2028	--	Yes
Coolidge	Woodruff Rd: Signal Peak Rd to Toltec Buttes Rd	Construct Roadway Improvements	2	2	2029	NIM	--	No
Coolidge	Attaway Rd: Hwy 287 North 1/2 Mile	Construct Roadway Widening	2	4	2030	2030	--	Yes
Coolidge	Macrae Rd: Vah Ki Inn Rd to Hwy 87	Pave Dirt Road	2(U)	2	2030	2030	--	Yes
Coolidge	Signal Peak Rd: Val Vista Rd to Woodruff Rd	Construct Roadway Widening	2	4	2030	2030	--	Yes
Coolidge	Sunshine Blvd: Randolph Rd to Kleck Rd	Construct Roadway Widening	2	4	2030	2030	--	Yes
Coolidge	Val Vista Rd: Signal Peak Rd to 1/4 MI East of Curry Rd	Pave and Widen Roadway	2(U)	4	2030	2030	--	Yes
Coolidge	Val Vista Rd: Macrae Rd to 1/4 MI East of Curry Rd	Pave and Widen Roadway	2(U)	4	2031	2031	--	Yes
Coolidge	Bartlett Rd: Hwy 87 to 5th St	Construct Roadway Widening	2	4	2032	2032	--	No
Coolidge	McCartney Rd: La Palma Rd to Hwy 87	Construct Roadway	0	4	2032	2032	--	Yes
Coolidge	Coolidge Ave: 1st St to Arizona Blvd	Construct Roadway Widening	2	4	2033	2033	--	Yes
Coolidge	Attaway Rd: Vah Ki Inn Rd to Hwy 287	Construct Roadway Widening	2	4	2033	2033	--	Yes

SCMPO Data FY2016 – FY2035 Listing of Projects: Spring FY2015 Air Quality Conformity Analysis

Agency	Project Location	Work Description	Number of Lanes		Work Year	Open Year	In TIP Listing?	Regionally Significant?
			Before	After				
Coolidge	Martin Rd: Picacho St to Arizona Blvd	Construct Roadway Widening	2	4	2033	2033	--	Yes
Coolidge	Skousen Rd: Coolidge Ave to Martin Rd	Construct Roadway Widening	2	4	2033	2033	--	Yes
Coolidge	Various Alleys (Citywide)	Dust Palliative on Unpaved Road	1(U)	1(U)	2033	NIM	--	No
Coolidge	Eleven Mile Corner Rd: Bartlett Rd to Randolph Rd	Pave Dirt Road	2(U)	4	2034	2034	--	Yes
Coolidge	McCartney Rd: Toltec Buttes Rd to Evans Rd	Construct Roadway Widening	5	6	2034	2034	--	Yes
Coolidge	Various Alleys (Citywide)	Dust Palliative on Unpaved Road	1(U)	1(U)	2034	NIM	--	No
Coolidge	Attaway Rd: Coolidge Ave to Vah Ki Inn Rd	Construct Roadway Widening	2	4	2035	2035	--	Yes
Coolidge	Martin Rd: Picacho St to Christensen Rd	Pave Dirt Road	2(U)	2	2035	2035	--	Yes
Coolidge	Various Alleys (Citywide)	Dust Palliative on Unpaved Road	1(U)	1(U)	2035	NIM	--	No
Eloy	Citywide (various)	Procurement of Street Signs	--	--	2015	NIM	SCMPO (Draft)	No
Eloy	Shedd Rd: Estrella Rd to Frontier St	Design/ROW	4	2	2016	NIM	SCMPO (Draft)	No
Eloy	Various Locations in ELOY	Upgrade Pavement Markings	0	0	2016	NIM	SCMPO (Draft)	No
Eloy	Houser Road: Frontier to Eleven Mile Corner	Roadway Paving	2(U)	2	2015	2015	SCMPO (Draft)	Yes
Eloy	Montezuma Dr: Shira St to Arizona St	Dust Mitigation	2	2	2016	NIM	SCMPO (Draft)	No
Eloy	Atlantic Dr: Shira St to End Point	Dust Mitigation	2	2	2016	NIM	SCMPO (Draft)	No
Eloy	Cortez Dr: Shira St to Papago St	Dust Mitigation	2	2	2016	NIM	SCMPO (Draft)	No
Eloy	Pacific Dr: Shiria St to End Point	Dust Mitigation	2	2	2016	NIM	SCMPO (Draft)	No
Eloy	Maverick Dr: Toltec Rd to End Point	Dust Mitigation	2	2	2016	NIM	SCMPO (Draft)	No
Eloy	Kioha Dr: Estrella Rd to Shedd Rd	Dust Mitigation	2	2	2016	NIM	SCMPO (Draft)	No

SCMPO Data FY2016 – FY2035 Listing of Projects: Spring FY2015 Air Quality Conformity Analysis


Agency	Project Location	Work Description	Number of Lanes		Work Year	Open Year	In TIP Listing?	Regionally Significant?
			Before	After				
Eloy	Montgomery Circle: Estrella Rd	Dust Mitigation	2	2	2016	NIM	SCMPO (Draft)	No
Eloy	Valencia Dr: Zapotec Ave to Papago St	Dust Mitigation	2	2	2016	NIM	SCMPO (Draft)	No
Eloy	Zapotec Ave: Shedd Rd to Valencia Dr	Dust Mitigation	2	2	2016	NIM	SCMPO (Draft)	No
Eloy	Kioha Dr: Shedd Rd to Papago St.	Dust Mitigation	2	2	2016	NIM	SCMPO (Draft)	No
Eloy	Shedd Rd: Estrella Rd to Frontier St	Reconstruction	4	2	2015	2015	SCMPO (Draft)	Yes
Eloy	Various Locations in ELOY	Construction - Installation to Upgrade Regulatory Signs including Hardware	0	0	2017	NIM	SCMPO (Draft)	No
Eloy	Toltec Road: I-10 to Frontier St	Design/ROW	2	4	2019	NIM	SCMPO (Draft)	No
Eloy	Main Street: Frontier Road (Hwy 84) to Battaglia Drive	Roadway Improvements	4	2	2018	2019	SCMPO (Draft)	Yes
Eloy	Shedd Road: Estrella to Tumbleweed	Design/ROW	2	4	2018	NIM	SCMPO (Draft)-	No
Eloy	Shedd Road: Frontier to Estrella	Roadway Improvements	4	4	2018	NIM	SCMPO (Draft)	No
Eloy	Toltec Road: I-10 to Frontier St	Design/ROW	2	4	2019	NIM	SCMPO (Draft)	Yes
Eloy	Toltec Road: I-10 to Frontier	Roadway Improvements	2	4	2019	2019	SCMPO (Draft)	Yes
Eloy	Frontier Street (Hwy 84): La Palma Road to 11 Mile Corner Rd	Roadway Improvements	4	4	2025	NIM	SCMPO (Draft)	No
Eloy	Battaglia Dr: Sunshine Blvd to 11 Mile Corner Road	Roadway Improvements	2	6	2035	2035	SCMPO (Draft)	Yes
Pinal County	Sign Upgrade at Various Location in PINAL COUNTY	Design	0	0	2015	NIM	SCMPO (Draft)	No
Pinal County	Cornman Rd: Midway Rd to Mammoth Rd	Dust Mitigation	2(U)	2(U)	2015	NIM	SCMPO (Draft)	No
Pinal County	Midway Rd: Cornman Rd to Greene Wash	Dust Mitigation	2(U)	2(U)	2015	NIM	SCMPO (Draft)	No
Pinal County	Storey Road: 11 mile Corner to LoLaLee Rd	Dust Mitigation	2(U)	2(U)	2016	NIM	SCMPO (Draft)	No

SCMPO Data FY2016 – FY2035 Listing of Projects: Spring FY2015 Air Quality Conformity Analysis

Agency	Project Location	Work Description	Number of Lanes		Work Year	Open Year	In TIP Listing?	Regionally Significant?
			Before	After				
Pinal County	Hopi Drive: Pinal Ave to Trekell Rd	Dust Mitigation	2	2	2016	NIM	SCMPO (Draft)	No
Pinal County	Red Rock Access Rd: Aguirre Ln to Sasco Rd	Pre-construction of Roadway Improvements	--	--	2016	NIM	SCMPO (Draft)	No
Pinal County	Hopi Dr: Pinal Ave (SR387) to Trekell Rd	Dust Mitigation	2(U)	2(U)	2016	NIM	SCMPO (Draft)	No
Pinal County	Storey Rd: 11 Mile Corner Rd to Tweedy Rd	Dust Mitigation	2(U)	2(U)	2016	NIM	SCMPO (Draft)	No
Pinal County	Sign Upgrade at Various Location in PINAL COUNTY	Procurement	0	0	2017	NIM	SCMPO (Draft)	No
Pinal County	Christensen Road: Bartlett Rd to Martin Rd	Dust Palliative	2(U)	2(U)	2017	NIM	SCMPO (Draft)	No
Pinal County	Bartlett Rd: From 5th St to Christensen Rd	Dust Palliative	2(U)	2(U)	2017	NIM	SCMPO (Draft)	No
Pinal County	Heness Rd: Val Vista Rd to Waverly Dr	New Construction	2(U)	2	2017	2017	SCMPO (Draft)	Yes
Pinal County	Harmon Rd: Toltec Hwy to Tweedy Rd	Dust Mitigation	2(U)	2(U)	2017	NIM	SCMPO (Draft)	No
Pinal County	LaPalma Rd: SR287 to 0.25 mi N. Kleck Rd	Dust Mitigation	2(U)	2(U)	2017	NIM	SCMPO (Draft)	No
Pinal County	McCartney Rd: I-10 to Evans Rd	Design	2	4	2017	NIM	SCMPO (Draft)	No
Pinal County	Battaglia Drive at Overfield Road	Intersection Improvements	2	2	2017	NIM	SCMPO (Draft)	No
Pinal County	Estancia Dr: Davis Ranch Rd to Hedgehog Trail	Dust Mitigation	2(U)	2(U)	2017	NIM	SCMPO (Draft)	No
Pinal County	Harmon Rd: Toltec Hwy to Tweedy Rd	Dust Mitigation	2(U)	2(U)	2017	NIM	SCMPO (Draft)	No
Pinal County	La Palma Road: State Route 287 to ¼ Mile North of Kleck Road	Dust Mitigation	2(U)	2(U)	2017	NIM	SCMPO (Draft)	No
Pinal County	Maverick Circle: Mohican Rd West	Dust Mitigation	2(U)	2(U)	2017	NIM	SCMPO (Draft)	No
Pinal County	McCartney Rd: I-10 to Evans Rd	Reconstruction	2	4	2018	2018	SCMPO (Draft)	Yes
Pinal County	Curry Rd: SR287 to Storey Rd	Construction	2(U)	2	2018	2018	SCMPO (Draft)	No
Pinal County	Tweedy Rd: SR287 to Storey Rd	Construction	2(U)	2	2018	2018	SCMPO (Draft)	No

SCMPO Data FY2016 – FY2035 Listing of Projects: Spring FY2015 Air Quality Conformity Analysis

Agency	Project Location	Work Description	Number of Lanes		Work Year	Open Year	In TIP Listing?	Regionally Significant?
			Before	After				
Pinal County	MaryLynne Lane: Missile Base Rd to North 3 Miles	Dust Palliative	2(U)	2(U)	2018	NIM	SCMPO (Draft)	No
Pinal County	Peters Rd: Santa Cruz Wash to Corrales Rd	Dust Palliative	2(U)	2(U)	2018	NIM	SCMPO (Draft)	No
Pinal County	State HWY 84: Fuqua Rd to Stanfield Rd.	Construction	4	5	2025	2025	SCMPO (Draft)	Yes
Pinal County	Stanfield Rd: Peters Rd to State Hwy 84	Construction	2	3	2025	2025	SCMPO (Draft)	Yes
Pinal County	Kortsen Rd: Stanfield Rd to Fuqua Rd	Construction	2(U)	2	2025	2025	SCMPO (Draft)	Yes
Pinal County	Stanfield Rd: Clayton Rd to Kortsen Rd	Construction	2(U)	2	2025	2025	SCMPO (Draft)	Yes
Pinal County	Miller Rd: Anderson Rd to Russell Rd (Solana Ranch North)	Construction	2(U)	2	2025	2025	SCMPO (Draft)	Yes
Pinal County	Anderson Rd: Barnes Rd to Miller Rd.	Construction	2	3	2025	2025	SCMPO (Draft)	Yes
Pinal County	Anderson Rd: Kortsen Rd to Barnes Rd	Construction	2	3	2025	2025	SCMPO (Draft)	Yes
Pinal County	Kortsen Rd: Anderson Rd to Russell Rd	Construction	2(U)	2	2025	2025	SCMPO (Draft)	Yes
Pinal County	Anderson Rd: Peters Rd to Hwy 84	Construction	2(U)	2	2025	2025	SCMPO (Draft)	Yes
Pinal County	State Hwy 84: Anderson Rd to Murphy Rd	Construction	2	3	2025	2025	SCMPO (Draft)	Yes
Pinal County	Miller Rd: Anderson Rd to Russell Rd (Santa Cruz Ranch)	Construction	2(U)	2	2025	2025	SCMPO (Draft)	Yes
Pinal County	McCartney Rd: Weaver Rd to Azurite Rd	Construction	2	3	2025	2025	SCMPO (Draft)	Yes
Pinal County	Overfield Rd: Lake Powell Dr .25 Miles South	Construction	2	3	2025	2025	SCMPO (Draft)	Yes
Pinal County	McCartney Rd: Evans Rd to 1.0 Miles East	Construction	4	5	2025	2025	SCMPO (Draft)	Yes
Pinal County	McCartney Rd: Signal Peak Rd to 0.5 Miles East	Construction	2(U)	2	2025	2025	SCMPO (Draft)	Yes
Pinal County	Signal Peak Rd: Randolph Rd to 0.5 Miles North	Construction	2	4	2025	2025	SCMPO (Draft)	Yes
Pinal County	Signal Peak Rd: McCartney Rd to 0.5 Miles South	Construction	2	3	2025	2025	SCMPO (Draft)	Yes



TRANSPORTATION TECHNICAL
ADVISORY COMMITTEE
MEETING MEMO

ITEM #14

MEMO TO: SCMPO TECHNICAL ADVISORY COMMITTEE
FROM: Irene Higgs, SCMPO Transportation Planner
DATE: April 23, 2015
SUBJECT: Sun Corridor MPO Listing of Projects - 2015 TIP Amendment #4

Attached is a copy of Amendment #4 for the listing of projects for the Sun Corridor MPO. The Sun Corridor MPO requests that the 2015 - 2020 amended listing of projects be reviewed and processed by ADOT.

Project changes are highlighted in “yellow” fill on the Project (TIP) List, and are detailed below:

FY2015

- **CLG 13-01C - Central Ave, Az. Blvd to Main St. in Coolidge**
 - ✓ Increase the federal funds to \$717,723 and the 5.7% local match to \$48,383. The 100% City of Coolidge matching funds remains the same at \$8,575. The new total cost of the project is \$769,681.
- **PNL HSIP15-014D – Sign Upgrade in Pinal County**
 - ✓ Change project name from Sign Management and Sign Upgrade to Sign Upgrade. Update type of work to Design - Sign Upgrade and Retroreflectometer.

FY2017

- **PNL HSIP15-014C – Sign Upgrade in Pinal County**
 - ✓ Change project name from Sign Management and Sign Upgrade to Sign Upgrade. Update type of work to Procurement - Sign Upgrade and Retroreflectometer.

The 2015 TIP-Listing of Projects was reviewed by the air quality consultation team, and there were no comments received.

Committee Action Requested:	<input type="checkbox"/> Information Only	<input checked="" type="checkbox"/> Action Requested Below
A motion to approve Amendment #4 for the Sun Corridor MPO 2015 TIP- List of Projects, and submit the Amendment to EB for review and approval.		

SCMPO 2015-2020
Listing of Projects
Approval: TAC - April 23, 2015; EB - May 12, 2015

TIP Year	TIP ID #	PROJECT SPONSOR	PROJECT NAME	PROJECT LOCATION	LENGTH	TYPE OF WORK DESCRIPTION	FUNC CLASS	LANES BEFORE	LANES AFTER	FED AID TYPE	FEDERAL FUNDS	ADOT Const Admin	LOCAL MATCH	OTHER LOCAL FUNDS	OTHER FUNDS	TOTAL COST	
2015																	
	SZ130 02D	CLG 16-01D	Coolidge	Main St. Improvements	Central Ave from Main St. to 1st Street	0.5	Additional Design	Major Collector	2	2	STP	\$ 117,000		\$ 7,072		\$ 124,072	
	SL713 01C	CLG 10-01T	Coolidge	Central Ave TE	Az Blvd to Main St.	0.36	Re-Construction	Urban Collector	0	0	TE	\$ 606,005		\$ 36,630		\$ 642,635	
	SS982 01C	CLG 13-01C	Coolidge	Central Ave STP	Az Blvd to Main St.	0.36	Re-Construction	Urban Collector	2	2	STP	\$ 717,723		\$ 43,383	\$ 8,575	\$ 769,681	
	SH648 03D	CSG HSIP15-010D	Casa Grande	Upgrade Pedestrian Countdown Heads II and AFS	Various Locations in CASA GRANDE	0	Design - Upgrade Pedestrian Countdown Heads and AFS	Various	0	0	HSIP	\$ 30,000	\$ -	\$ -	\$ -	\$ -	\$ 30,000
	H8838 01D	DOT HSIP15-011D	ADOT	Safeway Traffic Signa	SR87 at Ruins Dr., MP 134.28 in COOLIDGE	0	Design - Install New Traffic Signal and Raised Mediar	Principal Arteria	2	2	HSIP	\$ 245,576	\$ -	\$ 3,135	\$ -	\$ -	\$ 248,711
	H8877 01D	DOT HSIP15-015D	ADOT/Coolidge	SR87/Randolph Rd Intersection Improvemen	SR 87 at MP 128.89, Randolph Rd.	0	Left Turn Lane and Intersection Lighting	Principal Arteria	2	2	Local	\$ -	\$ -	\$ -	\$ 38,636	\$ -	\$ 38,636
	SH646 03D	ELY HSIP15-012D	Eloy	Upgrade Regulatory Signs	Various Locations in ELOY	0	Design - Upgrade Regulatory Signs including Hardware	Various	0	0	HSIP	\$ 30,000	\$ -	\$ -	\$ -	\$ -	\$ 30,000
	SH647 03D	ELY HSIP15-013D	Eloy	Upgrade Pavement Markings	Various Locations in ELOY	44.7 Miles	Design - Upgrade Pavement Markings	Various	0	0	HSIP	\$ 30,000	\$ -	\$ -	\$ -	\$ -	\$ 30,000
	SH645 03D	PNL HSIP15-014D	Pinal County	Sign Upgrade	Various Locations in PINAL COUNTY	0	Design - Sign Upgrade and Retroreflectometer	Various	0	0	HSIP	\$ 75,000	\$ -	\$ -	\$ -	\$ -	\$ 75,000
	H8283 02D	CSG 11-01R	Casa Grande	Rock n Roll n SRTS	San Carlos Trail & Various	0.4	ADOT Review Fee	Urban Collector	0	0	TE	\$ 12,000	\$ -	\$ 725	\$ -	\$ -	\$ 12,725
	H8283 01C	CSG 11-01R	Casa Grande	Rock n Roll n SRTS	San Carlos Trail & Various	0.4	New Construction	Urban Collector	0	0	SRTS	\$ 294,940	\$ -	\$ -	\$ -	\$ -	\$ 294,940
		SMP 15-HPMS	SCMPO	HPMS - Data Collection	Various Locations	0	Traffic Counts	N/A	0	0	STP	\$ 20,255		\$ 1,224		\$ 21,479	
		LTAP									STP	\$ 500		\$ 30		\$ 530	
		TOTAL FOR 2015									\$ 2,178,999		\$ 92,200	\$ 47,211	\$ -	\$ 2,318,410	

2016																	
	SH648 01C	CSG HSIP15-010C	Casa Grande	Upgrade Pedestrian Countdown Heads II and AFS	Various Locations in CASA GRANDE	0	Procurement - Upgrade Pedestrian Countdown Heads and AFS	Various	0	0	HSIP	\$ 61,222	\$ -	\$ -	\$ -	\$ -	\$ 61,222
	SH647 01C	ELY HSIP15-013C	Eloy	Upgrade Pavement Markings	Various Locations in ELOY	44.7 Miles	Construction - Upgrade Pavement Markings	Various	0	0	HSIP	\$ 230,771	\$ -	\$ -	\$ -	\$ -	\$ 230,771
		LTAP									STP	\$ 500				\$ 500	
		TOTAL FOR 2016									\$ 292,493	\$ -	\$ -	\$ -	\$ -	\$ 292,493	

SCMPO 2015-2020
Listing of Projects
Approval: TAC - April 23, 2015; EB - May 12, 2015

2017																
SZ130 01C	CLG 16-01C	Coolidge	Main St. Improvements	Central Ave from Main St. to 1st Street	0.4	Re Construction	Urban Collector	2	2	STP	\$ 850,000	\$ -	\$ 51,379		\$ 901,379	
H8877 01C	DOT HSIP15-015C	ADOT/Coolidge	SR87/Randolph Rd Intersection Improvemen	SR 87 at MP 128.89, Randolph Rd.	0	Construction Left Turn Lane and Intersection Lighting	Principal Arteria	2	2	HSIP	\$ 317,597	\$ -	\$ -	\$ 19,179	\$ 336,776	
SH646 01C	ELY HSIP15-012C	Eloy	Upgrade Regulatory Signs	Various Locations in ELOY	0	Construction - Installation to Upgrade Regulatory Signs including Hardware	Various	0	0	HSIP	\$ 159,048	\$ -	\$ -	\$ -	\$ 159,048	
SH645 01C	PNL HSIP15-014C	Pinal County	Sign Upgrade	Various Locations in PINAL COUNTY	0	Sign Upgrade and Retroreflectometers	Various	0	0	HSIP	\$ 148,024	\$ -	\$ -	\$ -	\$ 148,024	
	LTAP									STP	\$ 500				\$ 500	
	TOTAL FOR 2017															
											\$ 1,475,169	\$ -	\$ 51,379	\$ -	\$ 19,179	\$ 1,545,727

2018																
SZ058 01C	ELY 15-01C	Eloy	Main Street Reconstruction	Main Street - Frontier Rd. to Battaglia Dr.	1 Mile	Re Construction	Urban Collector	2	2	STP	\$ 775,883	\$ -	\$ 46,899	\$ 4,302,201	\$ 5,124,983	
	<i>Note: Project development is in CAG TIP, 2014: \$471,500 ::: \$117,600 or remainder of left over STP funds in 2018 was awarded to Eloy Main St. Project.</i>										STP	\$ 117,600	\$ -	\$ 7,108	\$ 124,708	
H8838 01C	DOT HSIP15-011C	ADOT	Safeway Traffic Signs	SR87 at Ruins Dr., MP 134.28 in COOLIDGE	1	Construction - Install New Traffic Signal and Raised Mediat	Principal Arteria	2	2	HSIP	\$ 521,580	\$ -	\$ 3,420	\$ -	\$ 525,000	
	LTAP									STP	\$ 500				\$ 500	
	TOTAL FOR 2018															
											\$ 1,415,563	\$ -	\$ 57,427	\$ -	\$ 4,302,201	\$ 5,775,191

2019															
															\$ -
															\$ -
	LTAP									STP	\$ 500				\$ 500
	TOTAL FOR 2019														
											\$ 500	\$ -	\$ -	\$ -	\$ 500

2020															
															\$ -
															\$ -
	LTAP									STP	\$ 500				\$ 500
	TOTAL FOR 2020														
											\$ 500	\$ -	\$ -	\$ -	\$ 500

TRANSIT PROGRAMMING														
		SPONSOR NAME	SITE NAME	PROJECT LOCATION	RURAL / URBAN	PROJECT DESCRIPTION	PROJECT DESCRIPTION	FTA TYPE	FEDERAL FUNDS		LOCAL MATCH	OTHER FUNDS	OTHER FUNDS	TOTAL COST
2015	CLG 15-01T	Cotton Express / CART	Coolidge	Coolidge/MPO	RURAL	1-19 Passenger Bus; Terminal Fare Box; 6-Automated Fare Boxes		5311	\$ 883,219		\$ 367,071			\$ 1,250,290
	PNP 15-HHS01	Horizon Human Services	Casa Grande	Casa Grande/MPO	URBAN	One Maxi-Van - No Lift - Replacement		5310	\$ 22,400		\$ 5,600			\$ 28,000
	PNP 15-HHS02	Horizon Human Services	Casa Grande	Casa Grande/MPO	URBAN	One Cut-away with lift - 9 passenger - Replacement		5310	\$ 45,600		\$ 11,400			\$ 57,000
	PNP 15-PHC03	Pinal Hispanic Council	Casa Grande	Casa Grande/MPO	URBAN	One mini-Van with ramp - Replacement		5310	\$ 32,000		\$ 8,000			\$ 40,000
	PNP 15-PHC04	Pinal Hispanic Council	Casa Grande	Casa Grande/MPO	URBAN	One Mini-Van with no ramp - Replacement		5310	\$ 19,000		\$ 4,800			\$ 23,800
									\$ 1,002,219	\$ -	\$ 396,871	\$ -	\$ -	\$ 1,399,090

LIST OF AIR QUALITY PROJECTS (FROM MAG'S LIST) 2015 through 2018																
TIP YEAR	TIP ID #: LG # or TRAC's #	PROJECT SPONSOR	PROJECT NAME	PROJECT LOCATION	LENGTH	TYPE OF IMP - WK - STRU	FUNC CLASS	LANES BEFORE	LANES AFTER	FED AID TYPE	FEDERAL FUNDS	ADOT Const	LOCAL MATCH	Local/Private FUNDS	OTHER FUNDS	TOTAL COST
ADOT																
2014		ADOT	I-8 Santa Rosa Wash	Santa Rosa Wash	0.3	Scour Retrofit	1	4	4	Bridge	\$ 800,000					\$ 800,000
2015	H8631 01C	ADOT	I-8 -Thornton Road TI UP, STR #1196	I-8 - Thornton Road TI	0	Bridge Rehabilitation		0	0	NH	\$ 250,000					\$ 250,000
2016		ADOT	I-8 Bianco Rd -JCT I-10	Bianco Rd	8.3	Pave Pres	2	4	4	STP	\$ 13,872,000					\$ 13,872,000
2017		ADOT	SR-287 Pave Pres	La Palma Rd -JCT I-10		Project Dev				STP	\$ 320,000					\$ 320,000
2107		ADOT	SR-287 Pave Pres	La Palma Rd -JCT I-10	10	Const	2	2	2	STP	\$ 1,803,000					\$ 1,803,000
2018		ADOT	Burris Road to Five Point Intersection	SR84 -Burris Road to Five Point Intersection	2	Pave Pres		2	2	FA	\$ 2,000,000					\$ 2,000,000
CASA GRANDE																
2015	CSG 15 L01	Casa Grande	Doan St:	Trekell Rd to Pottebaum			4	0	2					\$ 2,100,000		\$ 2,100,000

SCMPO 2015-2020
 Listing of Projects
 Approval: TAC - April 23, 2015; EB - May 12, 2015

	CSG 14-P1 D																		
2015		Casa Grande	I-8/Hennessy TI	I-8 and Hennessy	1 Mile	Project Dev	1	0	6						\$ 890,000	\$ 45,000	\$ 935,000		
2035	CSG 14-P1	Casa Grande	I-8 Hennessy Rd. TI	I-8 and Hennessy Rd @ MP	1 Mile	Construct six lanes and a TI	Arterial	0	6	Private				\$ -	\$ 18,000,000	\$ 18,000,000			
COOLIDGE																			
2013	CLG 11-01D	Coolidge-CAG	Coolidge Ave	1st to Az Blvd	.5 Mile	Project Dev	4	2	2	STP	\$ 400,000		\$ 24,178				\$ 424,178		
2014	CLC 11-01C	Coolidge- CAG	Coolidge Ave	1st to Az Blvd	.5 Mile	Const	4	2	2	STP	\$ 1,200,000		\$ 72,534				\$ 1,272,534		
2018	MCC45-1	Coolidge	McCartney Road	Signal Peak to Toltec Buttes Rd.	.4 Mile	Const	4	2	4	Local							\$ -		
2017	VAH 1185-1	Coolidge	Vah KI Inn Rd.	Main to Sonora St.	.1 Mile	Const	4	2	4	Local							\$ -		
2015		Coolidge	Various	Various		Dust Mitigation				Local				\$ 100,000			\$ 100,000		
2016		Coolidge	Various	Various		Dust Mitigation				Local				\$ 130,000			\$ 130,000		
2017		Coolidge	Various	Various		Dust Mitigation				Local				\$ 150,000			\$ 150,000		
2018		Coolidge	Various	Various		Dust Mitigation				Local				\$ 175,000			\$ 175,000		
ELOY																			
2015		Eloy	Shedd Road Reconstruction	Shedd Road	0.93	Construction		4	2	HURF				\$ 2,254,000			\$ 2,254,000		
2016		Eloy	Shedd Road Reconstruction	Shedd Road	1	Design/ROW		2	4	HURF				\$ 672,768			\$ 672,768		
2017		Eloy	Shedd Road	Tumblewees Rd to Estrella Rd	1	Construction		2	4	HURF				\$ 1,275,148			\$ 1,275,148		
2017		Eloy	Toltec Road Reconstruction	Toltec Road to I-10	0.85	Design/ROW		2	4	HURF				\$ 1,550,000			\$ 1,550,000		
2018		Eloy	Toltec Road Reconstruction	Toltec Road	0.85	Construction		2	4	HURF				\$ 4,544,000			\$ 4,544,000		
2014		Eloy	PM<10 Reduction, Toltec Neighborhood	Algodon Dr.	0.54	Construction		2	2	HURF				\$ 58,500			\$ 58,500		
2014		Eloy	PM<10 Reduction, Toltec Neighborhood	Juniper Dr.	0.54	Construction		2	2	HURF				\$ 58,500			\$ 58,500		
2014		Eloy	PM<10 Reduction, Toltec Neighborhood	Bandelier Dr.	0.54	Construction		2	2	HURF				\$ 58,500			\$ 58,500		

SCMPO 2015-2020
Listing of Projects
Approval: TAC - April 23, 2015; EB - May 12, 2015


2014	Eloy	PM<10 Reduction, Toltec Neighborhood	Mateo Dr.	0.54	Construction		2	2	HURF				\$ 58,500	\$ 58,500
2015	Eloy	PM<10 Reduction, Toltec Neighborhood	Graces Ci.	0.17	Construction		2	2	HURF				\$ 18,100	\$ 18,100
2015	Eloy	PM<10 Reduction, Toltec Neighborhood	Cocopah Dr.	0.43	Construction		2	2	HURF				\$ 47,000	\$ 47,000
2015	Eloy	PM<10 Reduction, Toltec Neighborhood	Kiva Dr.	0.17	Construction		2	2	HURF				\$ 18,100	\$ 18,100
2015	Eloy	PM<10 Reduction, Toltec Neighborhood	Tewa Ci.	0.17	Construction		2	2	HURF				\$ 18,100	\$ 18,100
2015	Eloy	PM<10 Reduction, Toltec Neighborhood	Chaco Dr.	0.43	Construction		2	2	HURF				\$ 47,000	\$ 47,000
2015	Eloy	PM<10 Reduction, Toltec Neighborhood	Maya Rd.	0.5	Construction		2	2	HURF				\$ 54,600	\$ 54,600
2016	Eloy	PM<10 Reduction, Toltec Neighborhood	Montezuma Dr.	0.28	Construction		2	2	HURF				\$ 30,800	\$ 30,800
2016	Eloy	PM<10 Reduction, Toltec Neighborhood	Cortez Dr.	0.07	Construction		2	2	HURF				\$ 7,400	\$ 7,400
2016	Eloy	PM<10 Reduction, Toltec Neighborhood	Atlantic Dr.	0.04	Construction		2	2	HURF				\$ 4,500	\$ 4,500
2016	Eloy	PM<10 Reduction, Toltec Neighborhood	Pacific Dr.	0.05	Construction		2	2	HURF				\$ 5,800	\$ 5,800
2016	Eloy	PM<10 Reduction, Toltec Neighborhood	Maverick Dr.	0.05	Construction		2	2	HURF				\$ 6,000	\$ 6,000
2016	Eloy	PM<10 Reduction, Toltec Neighborhood	Kioha Dr.	0.43	Construction		2	2	HURF				\$ 47,000	\$ 47,000
2016	Eloy	PM<10 Reduction, Toltec Neighborhood	Montgomery Ci.	0.33	Construction		2	2	HURF				\$ 36,000	\$ 36,000
2016	Eloy	PM<10 Reduction, Toltec Neighborhood	Valencia Dr.	0.17	Construction		2	2	HURF				\$ 18,100	\$ 18,100
2016	Eloy	PM<10 Reduction, Toltec Neighborhood	Zapotec Ave.	0.12	Construction		2	2	HURF				\$ 13,100	\$ 13,100
2016	Eloy	PM<10 Reduction, Toltec Neighborhood	Kioha Dr.	0.43	Construction		2	2	HURF				\$ 47,000	\$ 47,000
														\$ -

SCMPO 2015-2020
Listing of Projects
Approval: TAC - April 23, 2015; EB - May 12, 2015

PINAL CO																
2015		Pinal Co	Corman Road	Midway to Mammoth	0.5	Dust Mitigation	NA	2	2	Local				\$ 75,000	\$ 75,000	
2015		Pinal Co	Midway Road	Corman to Greene Wash	0.5	Dust Mitigation	NA	2	2	Local				\$ 75,000	\$ 75,000	
2016		Pinal Co	Storey Road	11 mile Corner to LoLaLee Rd	2.4	Dust Mitigation	NA	2	2	Local				\$ 240,000	\$ 240,000	
2016		Pinal Co	Hopi Drive	Pinal Ave to Trekell Rd	1	Dust Mitigation	NA	2	2	Local				\$ 200,000	\$ 200,000	
2017		Pinal Co	Henness Rd	Val Vista Rd to Waverly Dr	1	Dust Mitigation	NA	2	2	Local				\$ 350,000	\$ 350,000	
2017		Pinal Co	Harmon Rd	Toltec Hwy to Tweedy Rd	2	Dust Mitigation	NA	2	2	Local				\$ 360,000	\$ 360,000	
2017		Pinal Co	LaPalma Rd	SR287 to 0.25 mi N. Kleck Rd	2.3	Dust Mitigation	NA	2	2	Local				\$ 150,000	\$ 150,000	
2017		Pinal Co	McCartney Rd	I-10 to Evans Rd	3.1	Design	Major Collector	2	2	Local				\$ 300,000	\$ 300,000	
2018		Pinal Co	Curry Rd	SR287 to Storey Rd	1	Dust Mitigation	NA	2	2	Local				\$ 110,000	\$ 110,000	
2018		Pinal Co	Tweedy Rd	SR287 to Storey Rd	1	Construction	NA	2	2	Local				\$ 110,000	\$ 110,000	
2018		Pinal Co	Peters Rd	Santa Cruz Wash to Corrales Rd	1.6	Dust Mitigation	NA	2	2	Local				\$ 252,083	\$ 252,083	
2018		Pinal Co	McCartney Rd	I-10 to Evans Rd	3.1	Reconstruction	Major Collector	2	2	Local				\$ 3,200,000	\$ 3,200,000	
2018		Pinal Co	Marylynn Ln	Missile Base Rd to North 3 miles	3	Dust Palliative		2	2	Local				\$ 430,000	\$ 430,000	
TOTAL											\$ 20,645,000	\$ -	\$ 96,713	\$ 20,345,599	\$ 18,045,000	\$ 59,132,312

HSIP "PARKING LOT" - PENDING HSIP ELIGIBILITY FROM ADOT/FHWA

TIP	TIP ID # or TRAC's #	PROJECT SPONSOR	PROJECT NAME	PROJECT LOCATION	LENGTH	TYPE OF WORK DESCRIPTION	FUNC CLASS	LANES BEFORE	LANES AFTER	FED AID TYPE	FEDERAL FUNDS	ADOT Const Admin	LOCAL MATCH	OTHER FUNDS	OTHER FUNDS	TOTAL COST
2017	CSG HSIP 15-01601D	Casa Grande	SR287 (Florence Blvd, Pedestrian Safety Improvements, in Casa Grande	SR287 (Florence Blvd), approx. 1,000 ft. West of Camino Mercado, in Casa Grande	0	Design - Installation of Pedestrian Hybrid Beacon (PHB), pedestrian refuge island, fencing (railing), crosswalk striping, signage and lighting	Urban Principal Arterial	4	4	HSIP	\$ 80,000	\$ -	\$ 2,280	\$ -	\$ -	\$ 82,280
2019	CSG HSIP 15-01601C	Casa Grande	SR287 (Florence Blvd, Pedestrian Safety Improvements, in Casa Grande	SR287 (Florence Blvd), approx. 1,000 ft. West of Camino Mercado, in Casa Grande	0	Design - Installation of Pedestrian Hybrid Beacon (PHB), pedestrian refuge island, fencing (railing), crosswalk striping, signage and lighting	Urban Principal Arterial	4	4	HSIP	\$ 450,271	\$ -	\$ 8,229	\$ -	\$ -	\$ 458,500



TRANSPORTATION TECHNICAL
ADVISORY COMMITTEE
MEETING MEMO

ITEM #15

MEMO TO: SCMPO TECHNICAL ADVISORY COMMITTEE
FROM: Irene Higgs, SCMPO Transportation Planner
DATE: April 23, 2015
SUBJECT: Sun Corridor MPO – AMEC Foster Wheeler Environment and Infrastructure Professional Services Agreement

The Sun Corridor MPO Executive Board (EB) approved the selection of AMEC Foster Wheeler Environment and Infrastructure to develop the Sun Corridor MPO Strategic Transportation Safety Plan.

The contract amount is for \$300,000, with a \$14,393 contingency line item fee to cover any additional efforts that may be requested by the Sun Corridor MPO (page 4 of contract).

The anticipated start date (notice to proceed from the Sun Corridor MPO) will be May 13, 2015. The final product will be completed by October, 2016.

Committee Action Requested:	<input type="checkbox"/> Information Only	<input checked="" type="checkbox"/> Action Requested Below
A motion to approve the Professional Services Agreement between the Sun Corridor MPO and AMEC Foster Wheeler Environment and Infrastructure, Inc., in the amount of \$300,000, with a contingency line item amount of \$14,393 and submit the documents to the Executive Board for review and approval.		