

# Casa Grande Project Tracking

ArcGIS Online Web App Tool

Thursday, December 14, 2022



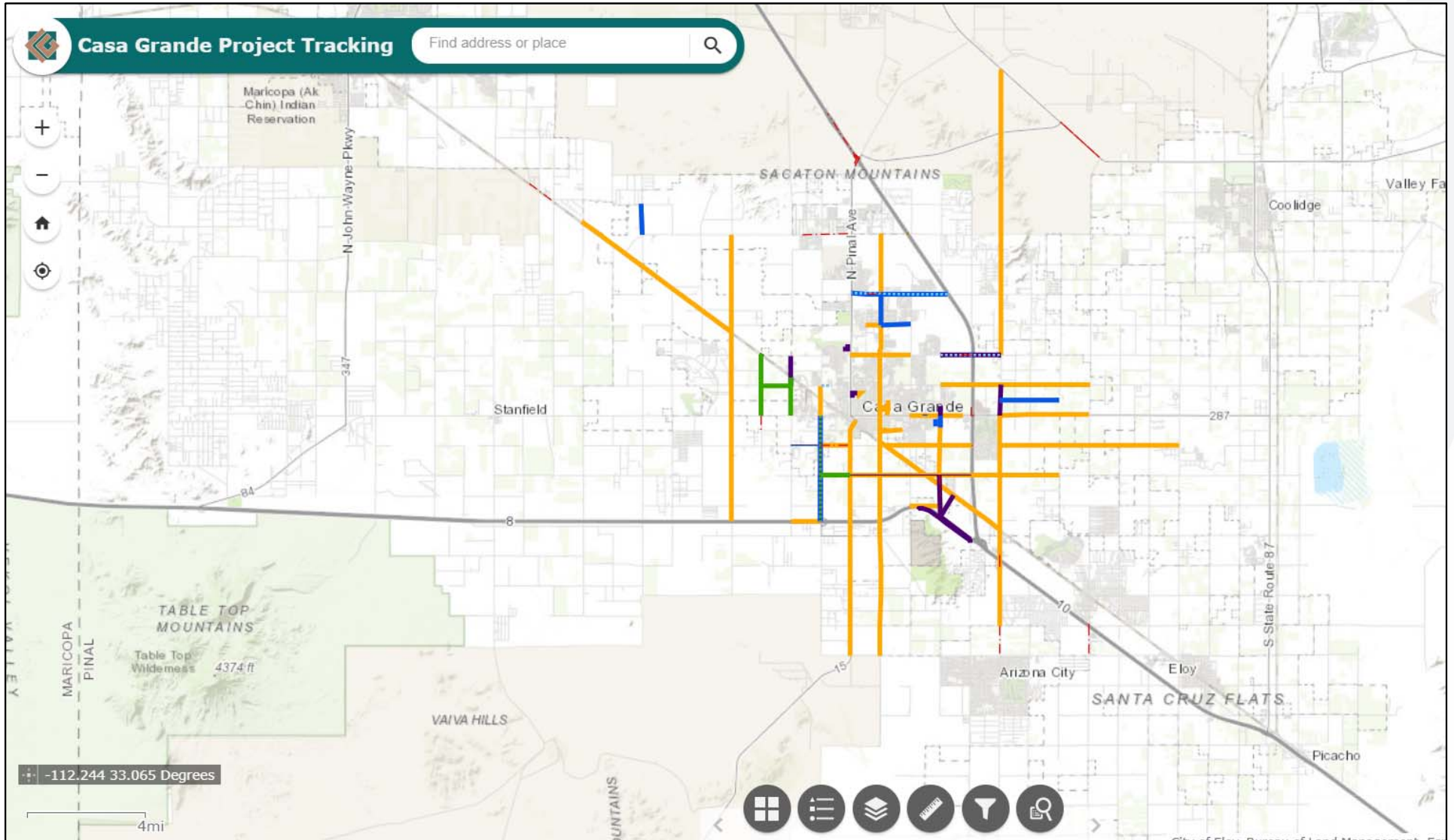
## Purpose of the tool

- Quick glance at various project locations
- Track project status
  - Planned
  - Programmed
  - Ongoing
- See project funding sources and fiscal years
- Filter through project type
  - Design
  - Construction

## Benefits of using the esri Web App

- Can be used on any device including smart phones
- Customize the look of the app at any time
- Add/edit projects easily throughout their project lifecycle
- Host the app online or run it on City server
- Choose which data can be publicly available vs. internally available

# Benefits of using the esri Web App

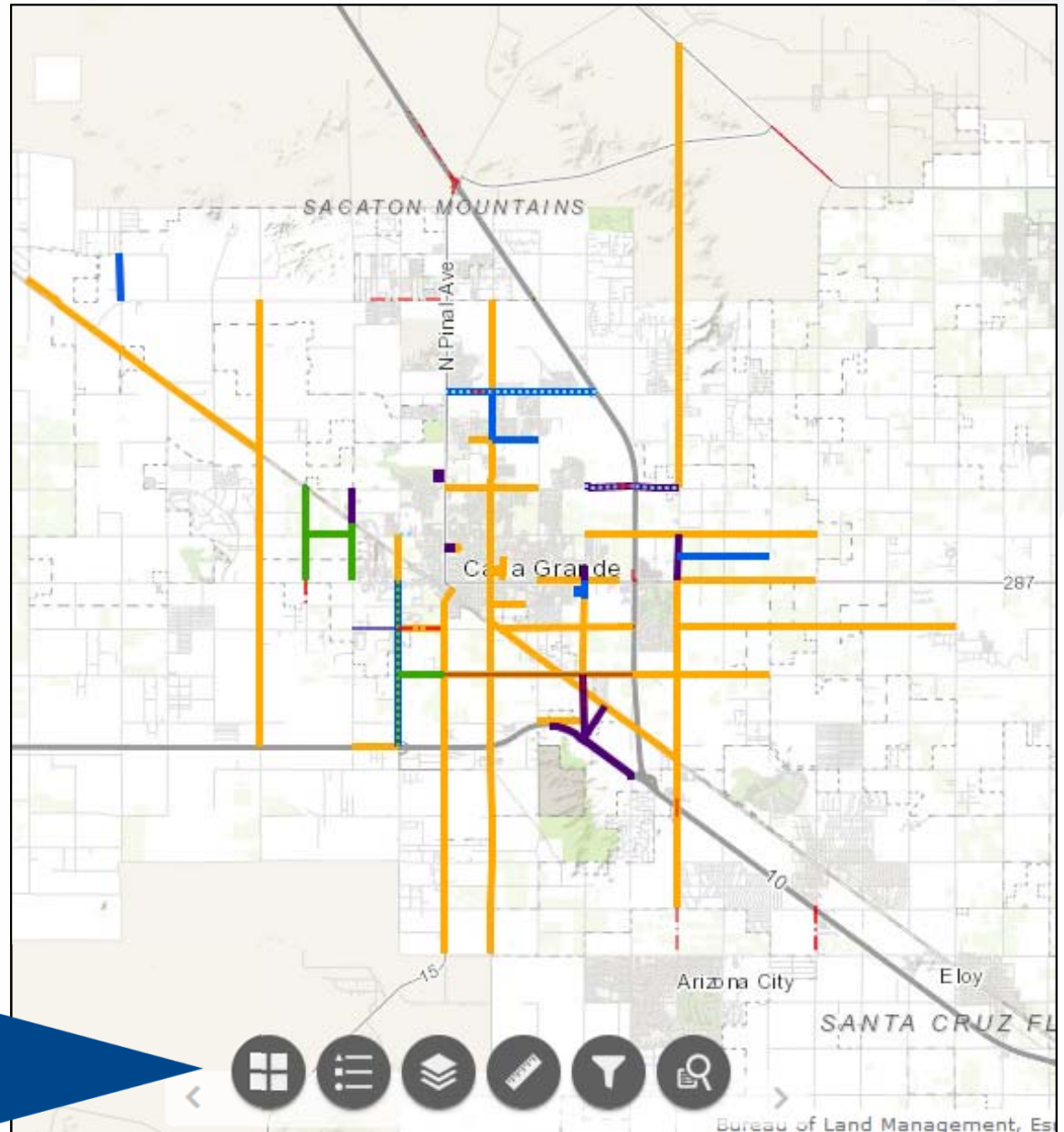


## Data sources

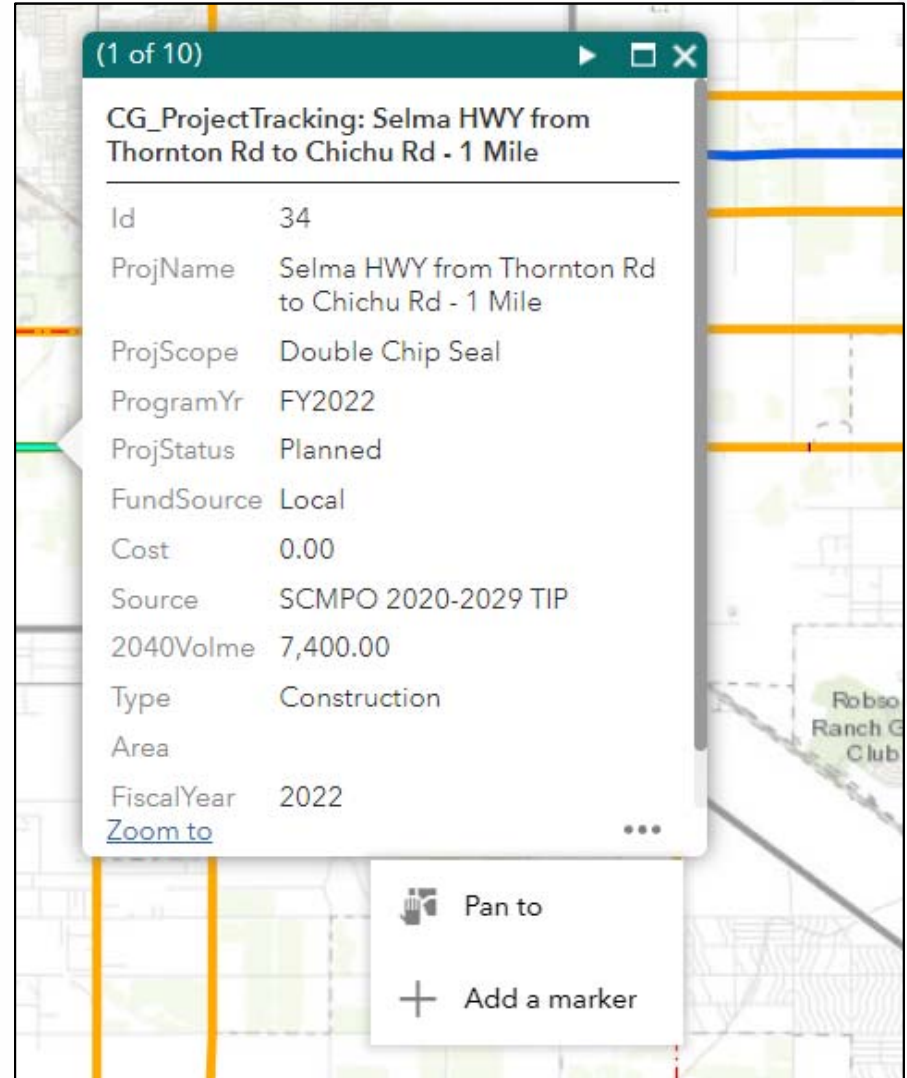
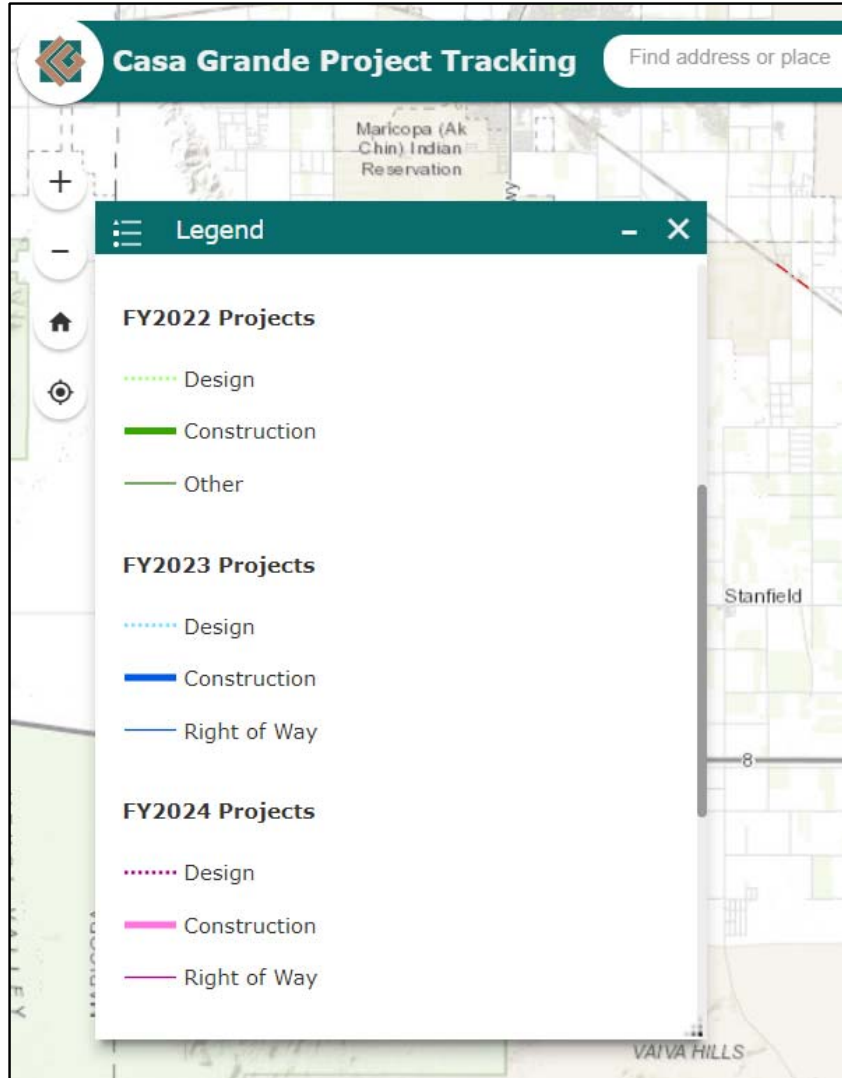
- FY2023 CIP CM
- Draft FY2024 CIP
- SCMPO 2020-2029 TIP
- Transportation CIP Projects FY2023-2027
- 2022 Winter AQ PRTA
- Projects associated with “Network Performance”

## “Widgets” used in tool

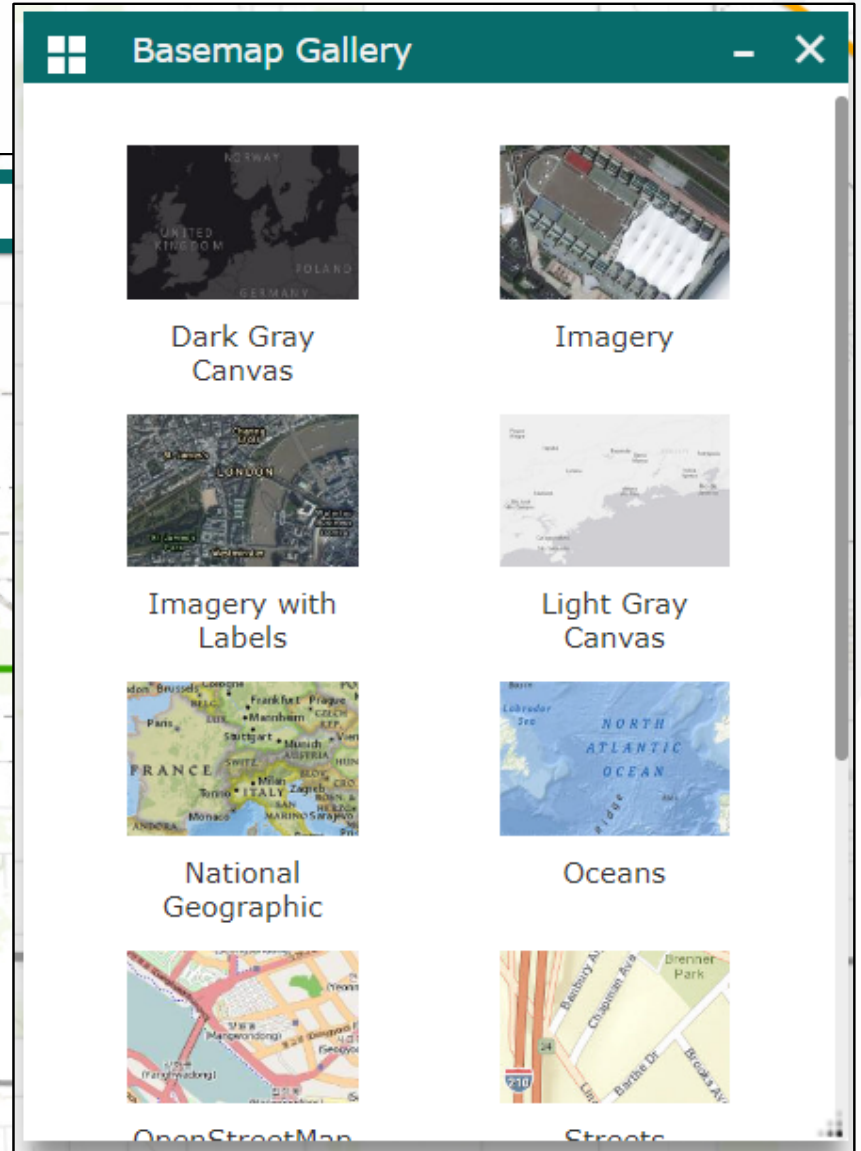
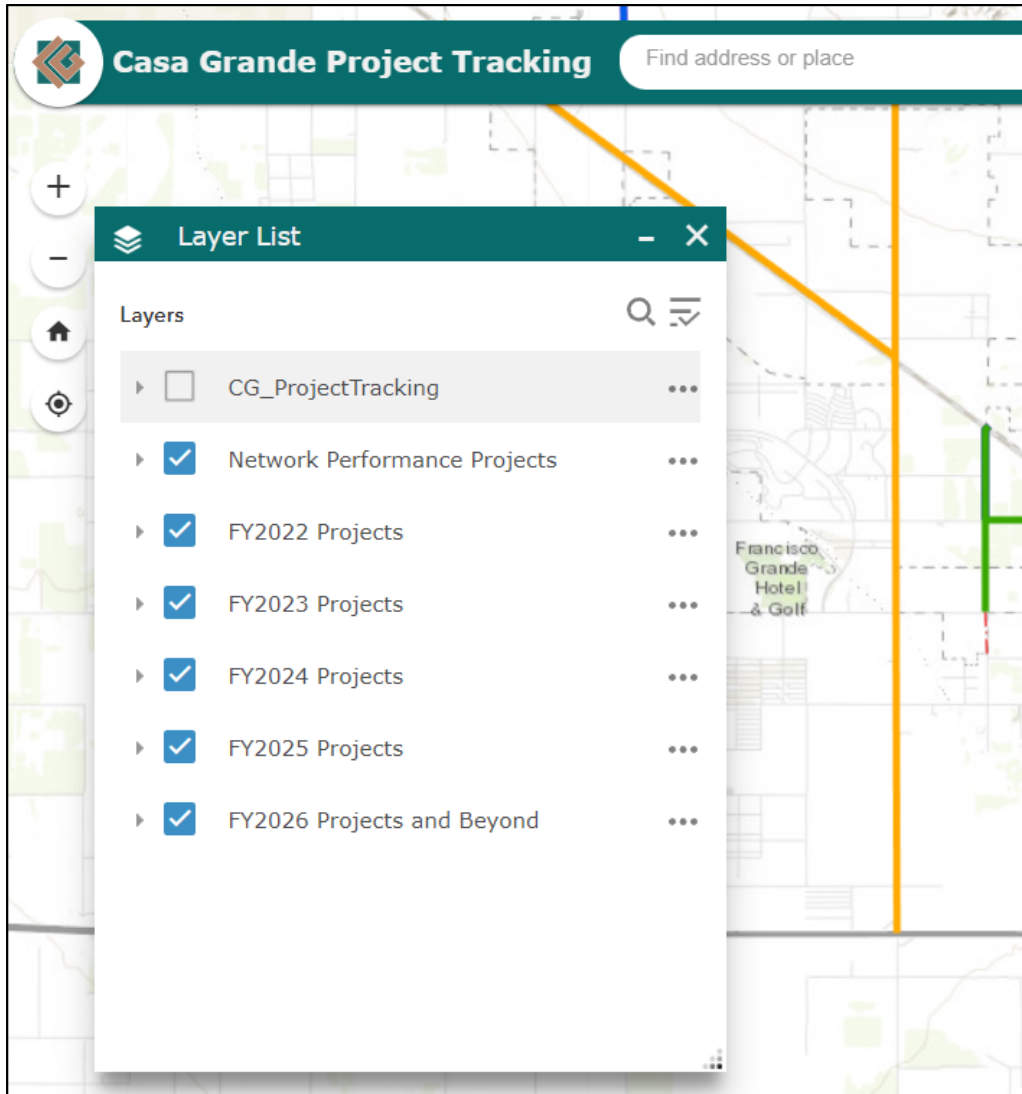
- Basemap: Ability to toggle different backgrounds
- Legend: View the legend contents
- Layer List: Showcase different aspects of the legend individually
- Filter: Filter specific information seen on screen
- Query: Create custom query



# Tool options



# Tool options





# Questions?

